







**Study Area**

**NPPD Antelope Substation**




**NPPD Holt Substation**

Holt County-Antelope 345kV Transmission Line Project  
**Preliminary Routes**






**Project Components**

-  Substation
-  Study Area
-  Route A - Preferred
-  Route B - Alternative
-  Route C - Alternative
-  Alternative Route Link

**Existing Transmission Lines**

-  345kV
-  230kV
-  115kV

**Reference Features**

-  Airport
-  County Boundary
-  River
-  City Boundary
-  Township

