

# MALIBU CANYON TRAIL RACES

*Presented by*



## ARC'TERYX

JUNE 6, 2026



## ATHLETE GUIDE - TABLE OF CONTENTS

Page 1: Race Weekend Schedule + Start Line Location + Parking Information

Page 2: 50K Course Info

Page 3: 30K Course Info

Page 4: 1/2 Marathon Course Info

Page 5: Additional Race Info + Rules

Page 6: Lodging Ideas + Sponsors + KHRaces Info

---

## RACE DAY SCHEDULE

### SATURDAY, JUNE 6

5:30am: Runners may start to arrive for check-in.

7am: 50k, 30k & 1/2 Marathon Starts

---

## START LOCATION

RAY MILLER TRAILHEAD  
La Jolla Group Campsite  
9000 Pacific Coast Hwy  
Malibu, CA

---

## PARKING

**PLEASE DO NOT ARRIVE BEFORE 5:30AM!!** Pay special attention to my parking crew with safety vests + orange flags. They will direct you into a parking spot. You will be parking along PCH. Please park closely to the next vehicle so we can accommodate everyone.

**PARKING IS \$5 AND CASH ONLY. YOU WILL PAY AT CHECK-IN.**

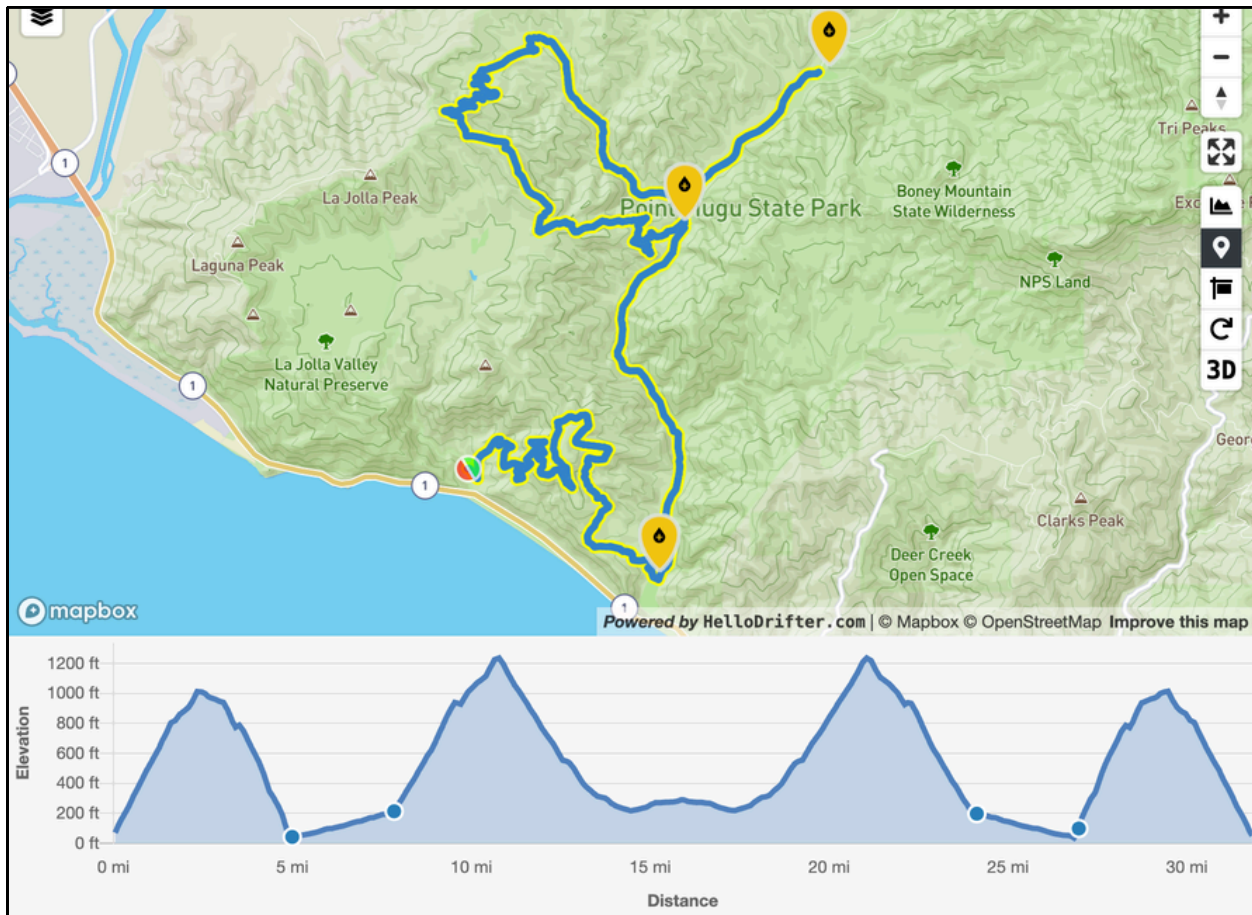
# 50K COURSE INFO - LINK TO GPX MAP/FILE

The course will be very well marked with orange ribbon/flagging and signage at critical turns, but all runners are responsible for familiarizing themselves with the course map. We always suggest uploading the GPX file to a device, if you plan on having one. [Click here for GPX File & Map Info.](#)

AID STATION	MILEAGE	BATHROOMS
SYCAMORE CANYON #1	5	nearby, not directly at aid station
WOOD CANYON VISTA #1	7.8	NO
DANIELSON RANCH (TURNAROUND)	16	YES
WOOD CANYON VISTA #2	24.2	NO
SYCAMORE CANYON #2	27	nearby, not directly at aid station
FINISH LINE	32	YES

Distances are approximate. Course subject to change due to park requirements, permits, RD and safety. Click the map or the link above for interactive map.

## ABSOLUTELY NO CREWS OR PACERS ALLOWED



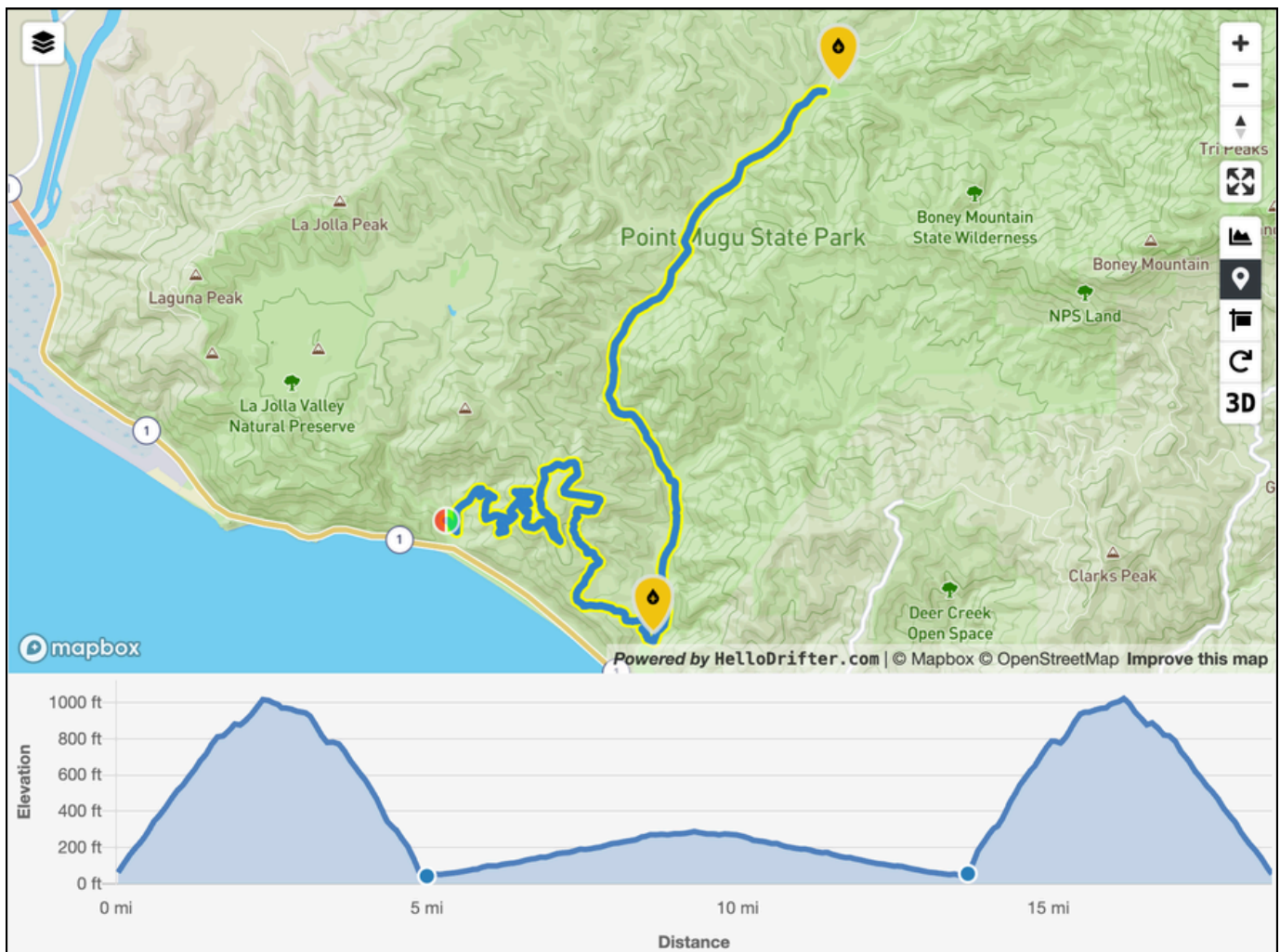
# 30K COURSE INFO & LINK TO GPX MAP/FILE

The course will be very well marked with orange ribbon/flagging and signage at critical turns, but all runners are responsible for familiarizing themselves with the course map. We always suggest uploading the GPX file to a device, if you plan on having one. [Click here for GPX File & Map Info.](#)

AID STATION	MILEAGE	BATHROOMS
SYCAMORE CANYON #1	5	nearby, not directly at aid station
DANIELSON RANCH (turnaround)	9.25	YES
SYCAMORE CANYON #2	13.6	nearby, not directly at aid station
FINISH LINE	18.7	YES

Distances are approximate. Course subject to change due to park requirements, permits, RD and safety. Click the map or the link above for interactive map.

## ABSOLUTELY NO CREWS OR PACERS ALLOWED



# 1/2 MARATHON COURSE INFO - LINK TO GPX MAP/FILE

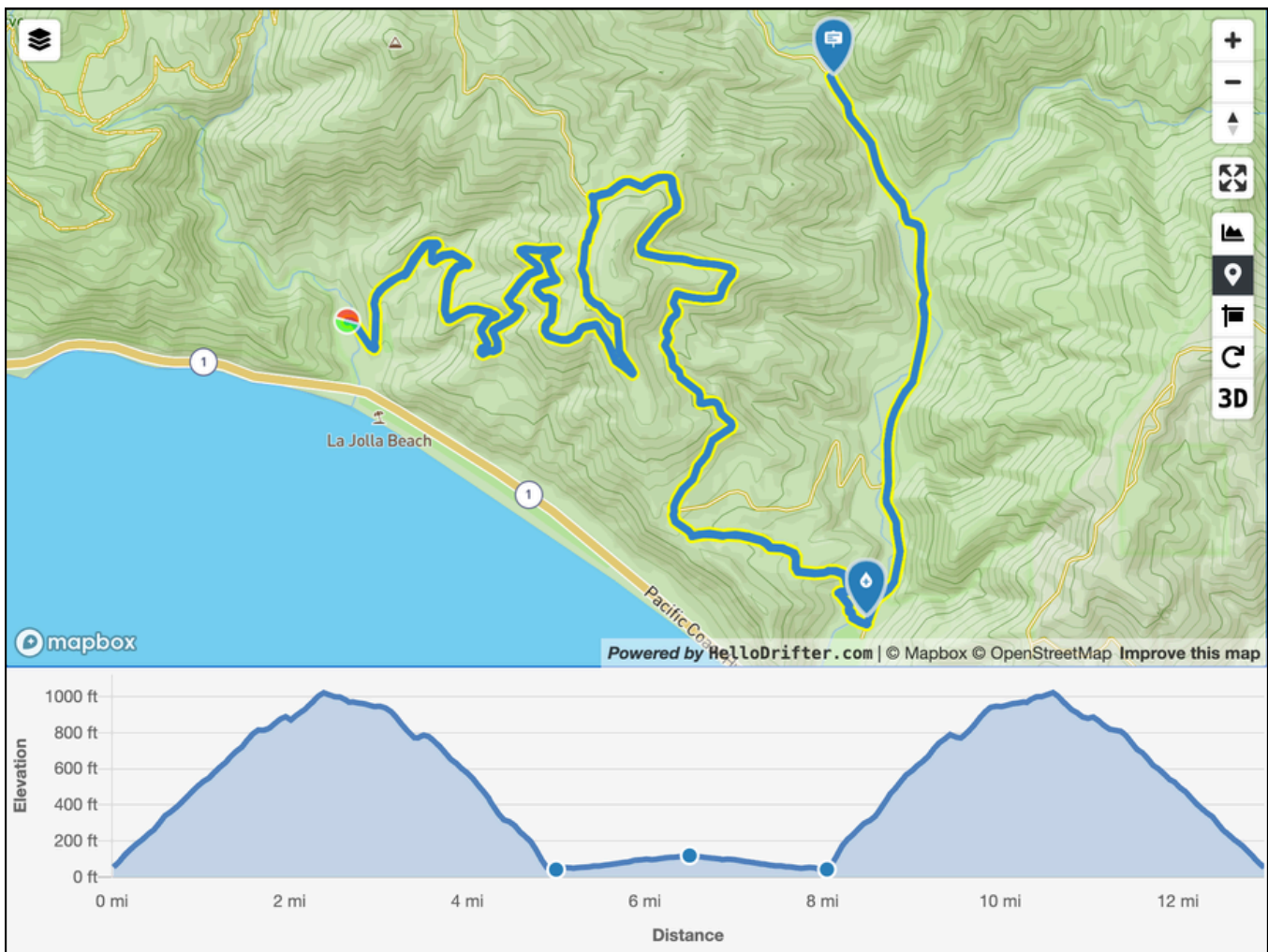
The course will be very well marked with orange ribbon/flagging, but all runners are responsible for familiarizing themselves with the course map. We always suggest uploadloading the GPX file to a device, if you plan on having one. [Click here for GPX/Map Info.](#)

AID STATION	MILEAGE	BATHROOMS
SYCAMORE CANYON #1	5	nearby, not directly at aid station
TURNAROUND (NOT AN AID STATION)	6.5	NO
SYCAMORE CANYON #2	8.1	nearby, not directly at aid station
FINISH LINE	13.1	YES

Distances are approximate. Course subject to change due to park requirements, permits, RD and safety.

[Click the map or the link above for interactive map.](#)

## ABSOLUTELY NO CREWS OR PACERS ALLOWED



# WHAT'S AT EACH AID STATION

- TONS of sweet and salty snacks, PB&J's, potatoes & fresh fruit
  - GU gels, GU roctane salt pills, GU roctane electrolyte, and Fluid Electrolyte
  - If it's hot, we'll have ice at select aid stations.
- 

## FINISH LINE & POST-RACE INFO

**BRING A CHAIR AND HANG OUT!** We will have post-race food and lots of snacks. We are trying to reduce our single-use plastic use as much as possible, so please fill up your handhelds or own bottle from gallon jugs at the finish.

---

## RULES + RESPONSIBILITIES

1. **NO LITTERING.** DO NOT ever drop trash anywhere other than in a trash bag, at an aid station. Besides it just not being cool, if trash is seen on the trail, we could lose permits!
  2. **WE ARE CUP-LESS.** Please bring a reusable cup/hydration pack/bottle. Find them at your local running store or on Amazon (like [this](#), [this](#), [this](#) or [this](#)).
  3. **BE NICE, BE KIND, OR BE CUT.** Be nice to each other, be nice to volunteers, be nice to other trail users - or be disqualified. KHRaces does not tolerate abuse of any kind, to anyone.
  4. **BE ON TIME.** We cannot allow runners to start the race late. Please arrive with enough time to get your bib, and get to the start line on time. This is for your safety, and required by our permit.
  5. **BE CLEAN.** Volunteers will use tongs to hand out snacks, etc. Runners must open & close their own packs/handhelds and volunteers will fill with whatever liquids you need.
  6. **BE AWARE.** If you must use headphones, keep the volume low as you run & turn off at aid stations and anywhere you see volunteers so you can be aware of guidance from aid station volunteers, other runners & trail users.
  7. **NO PACERS, CREWS OR DROP BAGS ALLOWED.** Finish line drop bags are OK!
  8. **POLES.** We are OK with poles, as long as you are careful, especially on singletrack.
  9. **MAPS.** The course will be very well marked with orange ribbon/flagging and signage at critical turns, but all runners are responsible for familiarizing themselves with the course map.
  10. **HAVE FUN!**
- 

## LODGING OPTIONS

This is a remote trail race. Hotels around Oxnard, Channel Islands Harbor, Thousand Oaks and Agoura Hills will be between 20-30 minutes away. There is also camping nearby, if you are able to secure a spot.

**CAMPING** (State Parks releases cancelled campgrounds at 8am daily)

- [Point Mugu State Park - Thornhill Broome Campground & Sycamore Canyon Campground](#)
- [Leo Carrillo State Park Campground](#)

**HOTEL IDEAS** ([Google Map with nearby hotels/motels](#))

**AIRBNB IDEAS** ([Link to a search in the area](#))

# RACE SPONSORS

---



# ARC'TERYX



## CAN'T GET ENOUGH?


So much fun to be had! Visit [KHRaces.com](http://KHRaces.com) for all details!




DECEMBER 2026




FEBRUARY 2027



JANUARY 2027



MARCH 2027



APRIL 2027




MAY 2027



JUNE 2027



OCT/NOV 2027



NOVEMBER 2027



DECEMBER 2027