

# MALIBU CANYON TRAIL RACES

*Presented by*



## ARC'TERYX

JUNE 6, 2026

## TABLE OF CONTENTS

Page 1: Race Weekend Schedule + Start Line Location + Parking Information

Page 2: 100K Course Info

Page 3: 50 Mile Course Info

Page 4: Additional Course Info - Crews + Pacers + Drop Bags

Page 5: Additional Race Info + Rules

Page 6: Lodging Ideas + Sponsors + KHRaces Info

---

## RACE DAY SCHEDULE

### SATURDAY, JUNE 6

4:30am: Runners may start to arrive

5:00am: Drop bags must be in.

5:30am: 100k & 50 mile race starts

11pm: Race Ends

## START LOCATION

RAY MILLER TRAILHEAD

La Jolla Group Campsite

9000 Pacific Coast Hwy

Malibu, CA

---

## PARKING

**PLEASE DO NOT ARRIVE BEFORE 4:30AM!!** Pay special attention to my parking crew with safety vests + orange flags. They will direct you into a parking spot. You will be parking along PCH. Please park closely to the next vehicle so we can accommodate everyone.

**PARKING IS \$5 AND CASH ONLY.** You will pay at check-in.

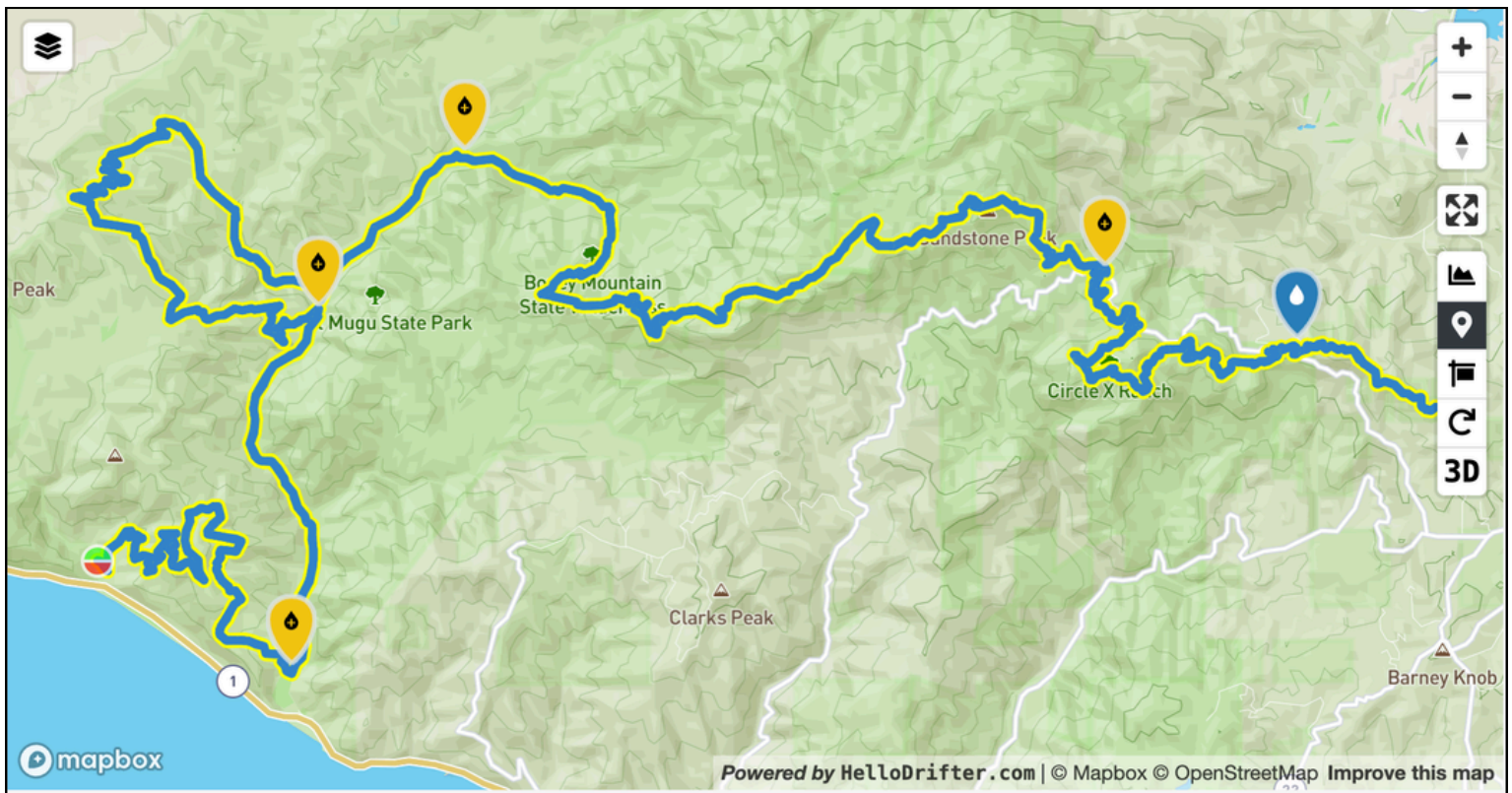
# 100K COURSE INFO - LINK TO GPX MAP/FILE

The course will be very well marked with orange ribbon/flagging and signage at critical turns, but all runners are responsible for familiarizing themselves with the course map. We always suggest uploading the GPX file to your watch or phone, if you plan on having/carrying one. [Click here for GPX File & Map Info.](#)

You will be pulled from the race if you miss the cutoff times, unless otherwise indicated.  
**Overall cutoff is 17.5 hours.**

AID STATION	MILEAGE	CUTOFF	DROP BAGS	CREW ACCESS	PACERS
SYCAMORE CANYON #1	5	-	YES	YES	-
WOOD CANYON VISTA #1	8	-	-	-	-
DANIELSON RANCH #1	16	-	YES	-	-
MISHE MOKWA #1	24.5	1:30PM - DROPPED TO 50M	YES	YES	-
YERBA BUENA #1 (WATER ONLY)	29	-	-	-	-
YERBA BUENA #2 (WATER ONLY)	31.75	-	-	-	-
MISHE MOKWA #2	36.5	4:15PM	YES	YES	YES
DANIELSON RANCH #2	44.5	6:15PM	YES	-	-
WOOD CANYON VISTA #2	53	8:30PM	-	-	-
SYCAMORE CANYON #2	56	9:40PM	YES	YES	YES
FINISH LINE	61.1	11PM	YES		

Distances are rounded. Course subject to change due to park service requirements, permits, race director and safety.  
 Click on the map or linked text above to view interactive map. Drop bag, crew and pacer instructions on page 4.



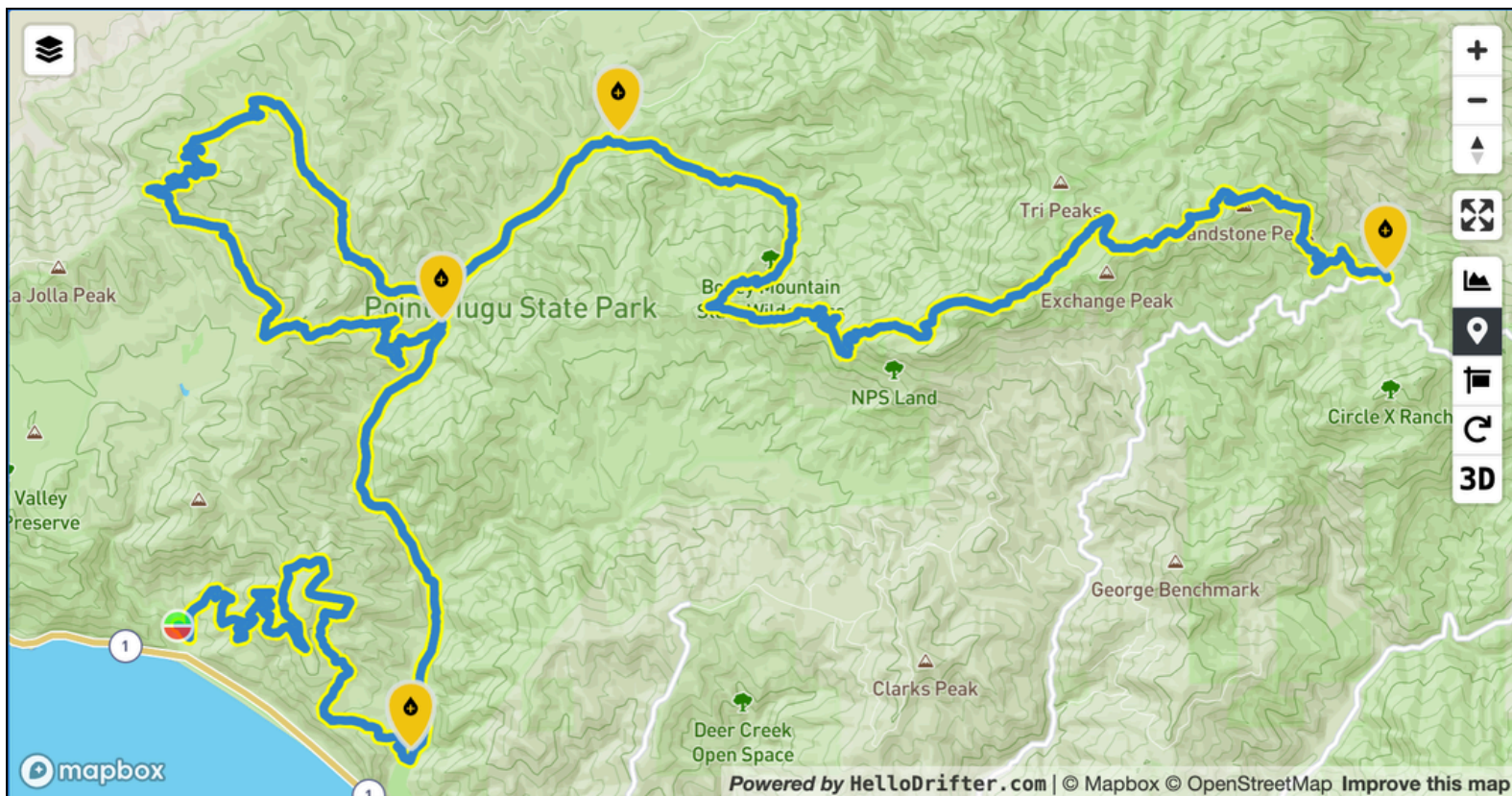
# 50 MILE COURSE INFO - LINK TO GPX MAP/FILE

The course will be very well marked with orange ribbon/flagging and signage at critical turns, but all runners are responsible for familiarizing themselves with the course map. We always suggest uploading the GPX file to a watch/phone/device if you plan on having one. [Click here for GPX File & Map Info.](#)

AID STATION	MILEAGE	CUTOFF	DROP BAGS	CREW ACCESS	PACERS
SYCAMORE CANYON #1	5	-	YES	YES	-
WOOD CANYON VISTA #1	7.8	-	-	-	-
DANIELSON RANCH #1	16	-	-	-	-
MISHE MOKWA (TURNAROUND)	24.5	4:15PM	YES	-	-
DANIELSON RANCH #2	32.5	6:15PM	-	-	-
WOOD CANYON VISTA #2	40.75	8:30PM	-	-	-
SYCAMORE CANYON #2	44.5	9:40PM	YES	YES	YES
FINISH LINE	49.5	11PM	YES		

Distances are rounded. Course subject to change due to park service requirements, permits, race director and safety.

Click on map or linked text above to view interactive map. Drop bag, crew & pacer instructions on page 4.



# DROP BAG INFORMATION

---

All drop bags should have your bib number **prominently** displayed on the outside. Please no extra large bags/boxes. They should be securely closed for transport. You will need one separate drop bag for each distinct location (i.e. one drop bag for Sycamore Canyon #1 / #2, one Danielson, etc.). We will have duct tape and sharpies for you to label them on race morning, but you can label them at home once bib numbers are assigned race week, which might help your own peace of mind race morning. **AT THE AID STATION:** You **MUST** put your drop bag in the designated “Go Back” pile once you are finished with it, so that we know it is ready to be transported back to the finish line. Race staff makes every effort to return drop bags in a timely manner, but there is a chance you’ll need to wait for yours to return.

# PACER & CREW INFORMATION

---

Pacers and crews are allowed in specific aid stations listed below. It’s a good idea to download maps on devices/phones and have the route mapped out before race day, as cell service can be spotty.

**ONLY ONE CREW VEHICLE ALLOWED at each location, no exceptions.**

Any crew with more than one car will be responsible for getting their runner disqualified. You may not leave any car overnight in lots. Please also listen to any instructions provided by race staff and aid station volunteers during the race. Crews must be kind & considerate, or they will be responsible for getting their runner disqualified.

**NO CREWS ALLOWED AT WOOD CANYON, DANIELSON RANCH OR YERBA BUENA.**

## **50 MILE & 100K: SYCAMORE CANYON AID STATION - CLICK FOR GOOGLE MAP LINK**

- This aid station is at the Sycamore Canyon Trailhead in Sycamore Canyon Campground. You must **PAY TO PARK** in the Day Use area and walk the ¼ mile back to the aid station location. If you fail to pay for parking, State Parks will issue tickets. Annual California State Parks Passes are valid for this parking area.
- 100k & 50 mile crews can support their runner here at both passes. Pacers may **ONLY** join their runner the second pass. Cars should not be left overnight unless you are a registered camper in that designated area.

## **100K ONLY: MISHE MOKWA AID STATION - CLICK FOR GOOGLE MAP LINK**

- This aid station is located at the Mishe Mokwa Trailhead at the Backbone Trail Access.
- 100k runners see this aid station at mile 24.5 and 36.5.
- 100k crews can support runners here at both passes. Pacers may **ONLY** join their runner at mile 36.5 (second pass). Cars should not be left overnight.
- 50 mile crews are **NOT ALLOWED** at this aid station. This is by request of the National Park Service, please adhere to this rule.

# WHAT'S AT EACH AID STATION

- TONS of sweet and salty snacks, PB&J's, potatoes & fresh fruit
  - GU gels, GU roctane salt pills, GU roctane electrolyte, and Fluid Electrolyte
  - If it's hot, ice will be available. Danielson Ranch will have hot soup in the evening.
  - *\*Yerba Buena aid station is water only.*
- 

## FINISH LINE & POST-RACE INFO

BRING A CHAIR AND HANG OUT! We will have post-race food and lots of snacks. We are trying to be a plastic free race so please fill up your handhelds or own bottle from gallon jugs or water spigots..

---

## RULES + RESPONSIBILITIES

1. **NO LITTERING.** DO NOT EVER drop trash anywhere other than in a trash bag, at an aid station. Besides just not being cool, If trash is seen on the trail, we could lose our permits!
  2. **HYDRATION.** You MUST bring a cup/hydration pack/bottle to carry water/hydration between aid stations. This is non-negotiable. There will be random gear checks.
  3. **BE NICE, BE KIND, OR BE CUT.** Be nice to each other, be nice to the volunteers, be nice to other trail users - or be disqualified. KHRaces does not tolerate abuse of any kind, to anyone.
  4. **BE ON TIME.** We cannot allow runners to start the race late. Please arrive with enough time to get your bib, get settled and get to the start line on time. This is for your safety, and is required by our permit.
  5. **BE CLEAN.** Volunteers will use tongs to hand out snacks, etc. Runners must open & close their own packs/handhelds and volunteers will fill with whatever liquids you need.
  6. **BE AWARE.** If you must wear headphones, keep the volume low & be aware of guidance from aid station volunteers, other runners & trail users. If you can't hear us, it's too loud.
  7. **POLES.** We are OK with poles, just be cautious of other trail users/runners, especially on single track.
  8. **MAPS.** The course will be very well marked with orange ribbon/flagging and signage at critical turns, but all runners are responsible for familiarizing themselves with the course map.
  9. **HAVE FUN!**
- 

## LODGING OPTIONS

This is a remote trail race. Hotels around Oxnard, Channel Islands Harbor, Thousand Oaks and Agoura Hills will be between 20-30 minutes away. There is also camping nearby, if you are able to secure a spot.

**CAMPING** (State Parks releases cancelled campgrounds at 8am daily)

- [Point Mugu State Park - Thornhill Broome Campground & Sycamore Canyon Campground](#)
- [Leo Carrillo State Park Campground](#)

**HOTEL IDEAS** ([Google Map with nearby hotels/motels](#))

**AIRBNB IDEAS** ([Link to a search in the area](#))

# RACE SPONSORS

---



# ARC'TERYX



## CAN'T GET ENOUGH?


So much fun to be had! Visit [KHRaces.com](http://KHRaces.com) for all details!




DECEMBER 2026




FEBRUARY 2027



JANUARY 2027



MARCH 2027



APRIL 2027




MAY 2027



JUNE 2027



OCT/NOV 2027



NOVEMBER 2027



DECEMBER 2027