

GRIFFITH PARK TRAIL RACES

Presented by



ARC'TERYX

MARCH 28, 2026

TABLE OF CONTENTS

Page 1: Schedule + Race Location + Parking

Page 2: 50K Course Information

Page 3: Marathon Course Information

Page 4: 30k Course Information

Page 5: 1/2 Marathon & 10k Course Info

Page 6: Aid Station Info + Post-Race Info + Rules

Page 7: Sponsors & #KHRaces Info

RACE SCHEDULE: SATURDAY MARCH 28

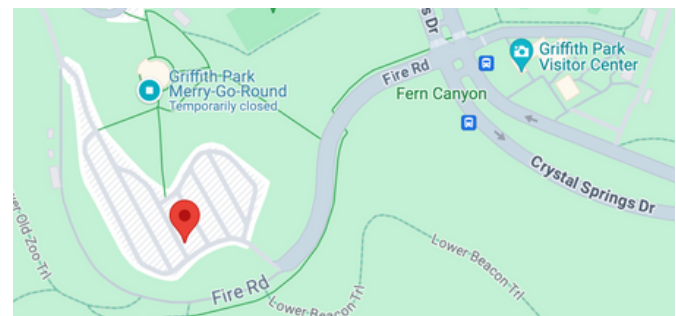
- **5:30am:** Runners can start arriving for bib pickup and check-in.
- **6:25am:** 50k/Marathon DROP BAGS MUST BE IN! (*50k & Marathon Only*)
- **6:30am:** 50k & Marathon Start
- **7:00am:** 30k, 1/2 Marathon and 10k Start
- **4:00pm:** Runners must be through finish line

START LOCATION

GRIFFITH PARK

Merry-Go-Round Lot 1

GOOGLE MAP



PARKING

On race morning pay special attention to my parking crew. They will have safety vests + big orange flags to direct you into a parking spot. Parking is free.

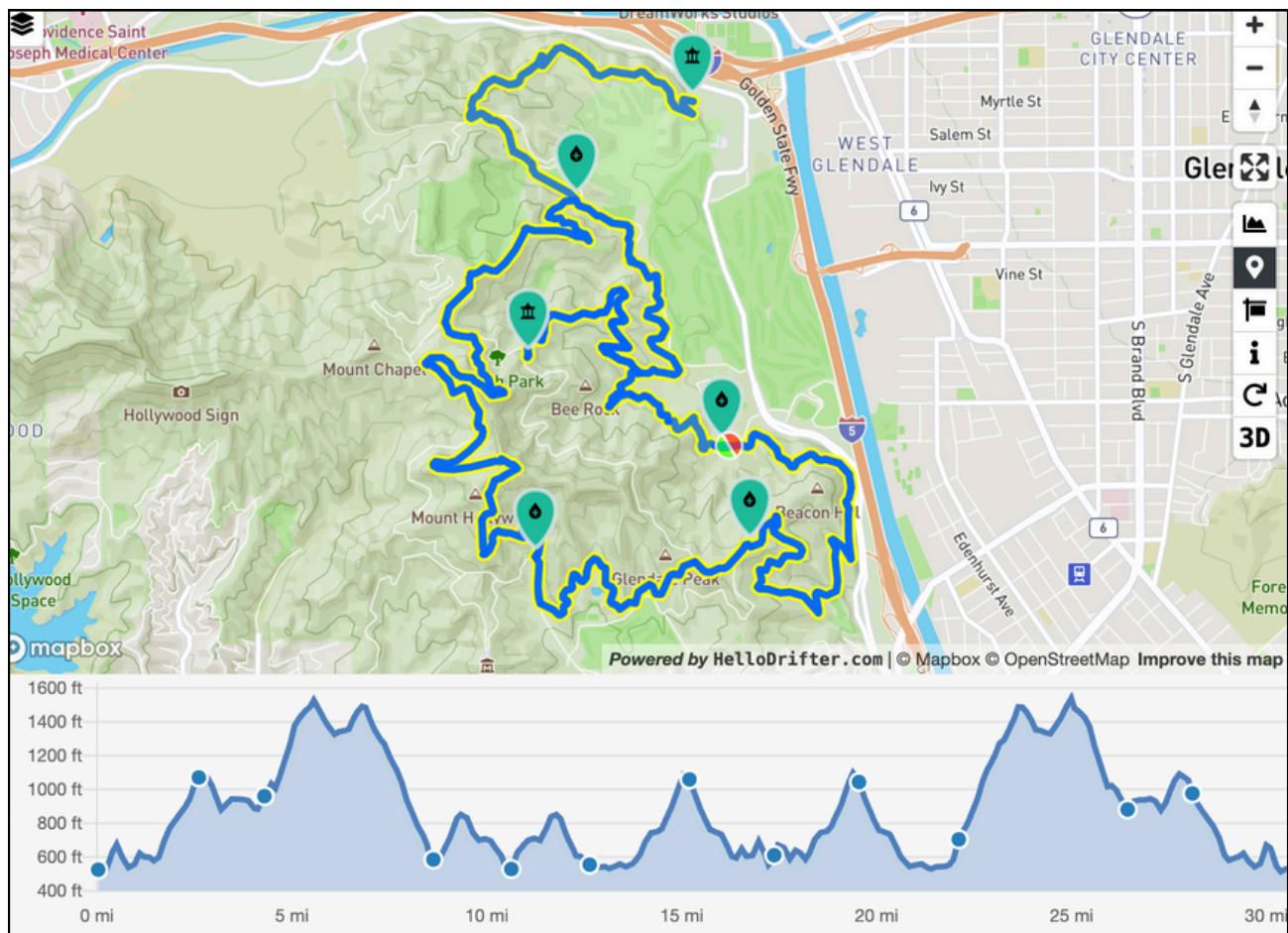
50K COURSE INFORMATION

[Click here](#) or on the map below for map details & to download the GPX file

Please download the GPX file on your watch or device. The course will be marked with orange ribbon/flagging & signage, but you are responsible for familiarizing yourself with the map and route.

AID STATION	MILEAGE	CUTOFF	DROP BAGS	BATHROOM
JOE KLAS #1	2.5	-	NO	NO
BIRD SANCTUARY #1	4.3	-	NO	YES
MINERAL WELLS #1	8.5	9:30AM - DROPPED TO MARATHON 10AM - DROPPED TO HALF	NO	NO
50K TURNAROUND (NO AID)	10.5	-	-	-
MINERAL WELLS #2	12.6	-	NO	NO
MERRY-GO-ROUND	17.3	12:30PM - DROPPED TO HALF & FINISHED	YES	YES
MINERAL WELLS #3	22	1:30PM	NO	NO
BIRD SANCTUARY #2	26.3	2:45PM	NO	YES
JOE KLAS #2	28	3:30PM	NO	NO
FINISH LINE	30.7	4PM	YES	YES

Aid station mileages are approximate. Course may be changed or modified based on conditions, race director, or park officials



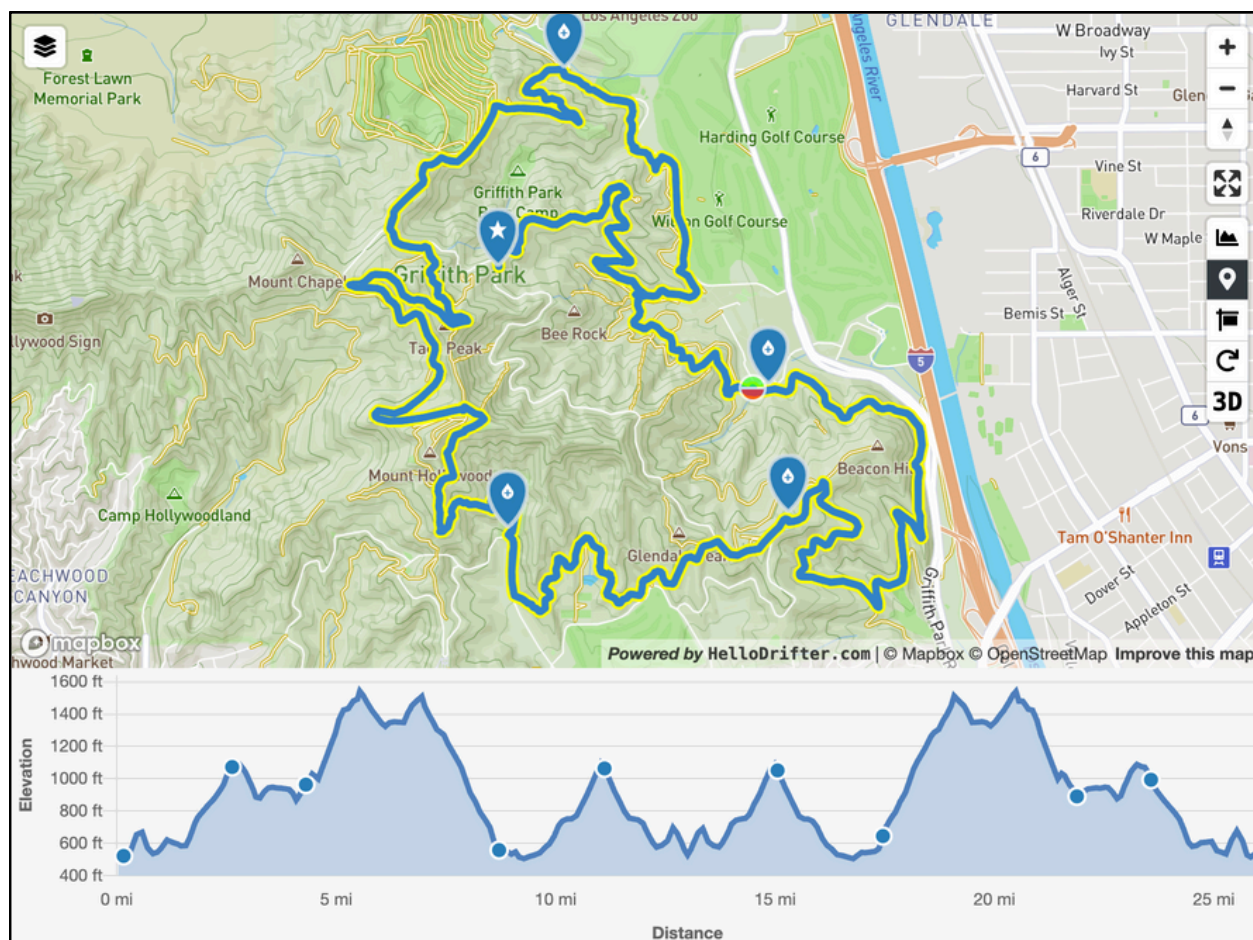
MARATHON COURSE INFORMATION

[Click here or on the map below for map details & to download the GPX file](#)

Please download the GPX file on your watch or device. The course will be marked with orange ribbon/flagging & signage, but you are responsible for familiarizing yourself with the map and route.

AID STATION	MILE	CUTOFF	DROP BAGS	BATHROOM
Joe Klass #1	2.5	-	NO	NO
Bird Sanctuary #1	4.3	-	NO	YES
Mineral Wells #1	8.5	10am dropped to 1/2 marathon	NO	NO
Merry-Go-Round	13	12:30pm dropped to 1/2 marathon & finished	YES	YES
Mineral Wells #2	17.5	1:30pm	NO	NO
Bird Sanctuary #2	22	2:45pm	NO	YES
Joe Klass #2	23.5	3:30pm	NO	NO
Finish Line	26.2	4pm	YES	YES

Aid station mileages are approximate. The course may be changed or modified based on conditions, race director, or park officials



30K COURSE INFORMATION

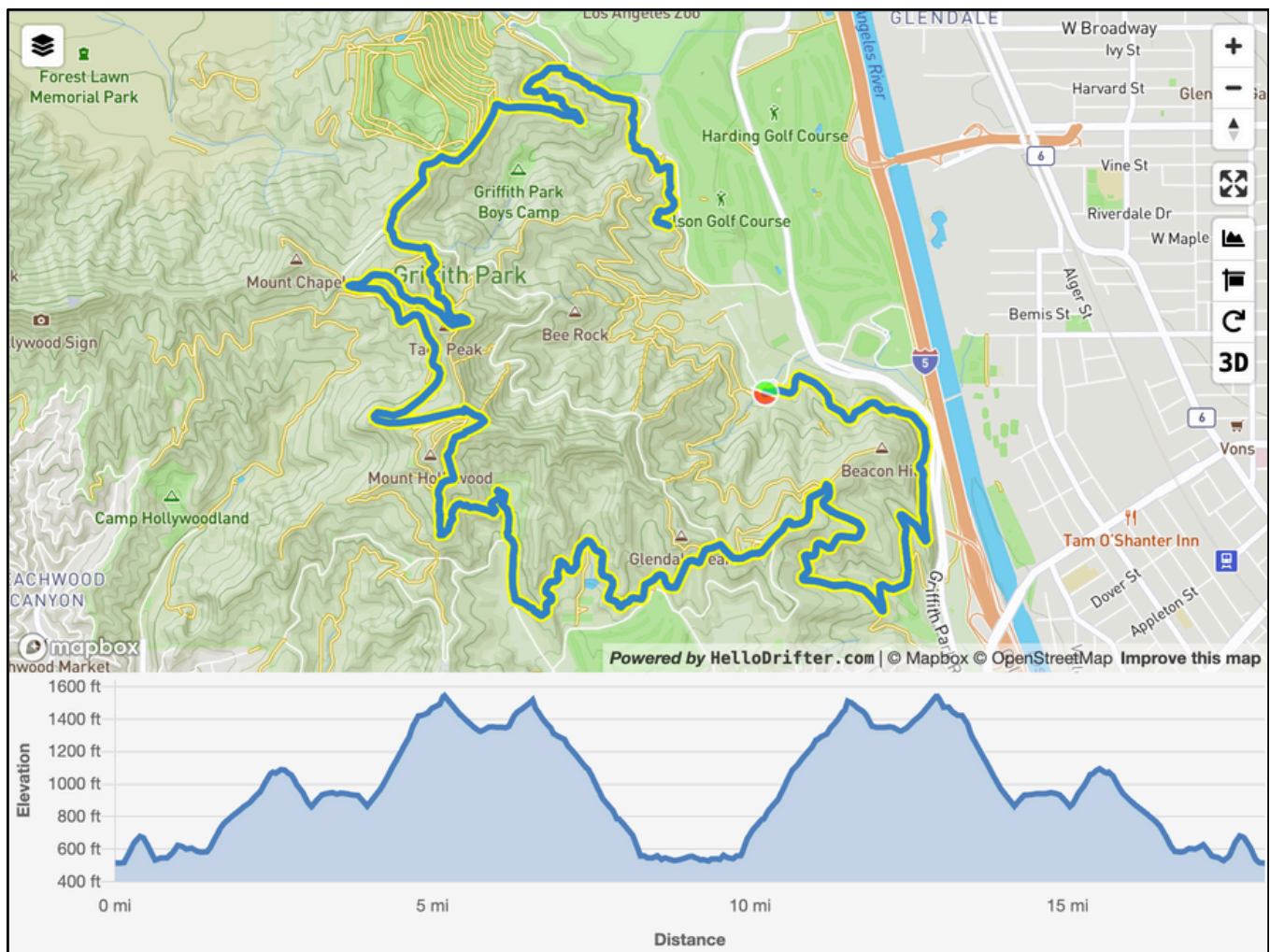
[Click here](#) or on the map below for map details & to download the GPX file

Please download the GPX file on your watch or device. The course will be marked with orange ribbon/flagging & signage, but you are responsible for familiarizing yourself with the map and route.

AID STATION	MILE	BATHROOM
Joe Klass #1	2.5	X
Bird Sanctuary #1	4.3	YES
Mineral Wells #1 (TURNAROUND HERE)	8.5	X
Bird Sanctuary #2	13	YES
Joe Klass #2	14.7	X
Finish Line	18.2	YES

BE SURE TO TURN AROUND AT MINERAL WELLS AID STATION!!

Aid station mileages are approximate. The course may be changed or modified based on conditions, race director, or park officials

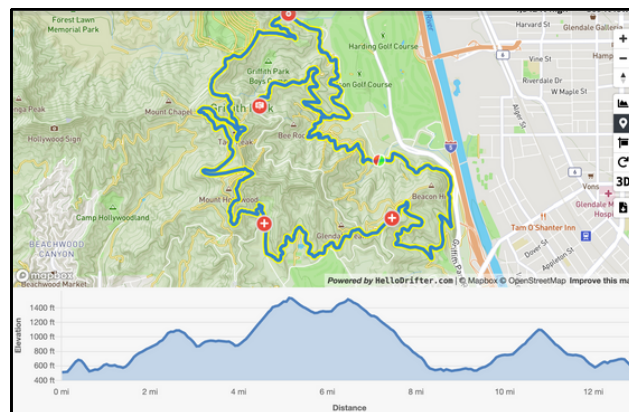


1/2 MARATHON COURSE INFORMATION

[Click here](#) or on the map below for map details & to download the GPX file

Please download the GPX file on your watch or device. The course will be marked with orange ribbon/flagging & signage, but you are responsible for familiarizing yourself with the map and route.

AID STATION	MILE	BATHROOM
Joe Klass #1	2.5	X
Bird Sanctuary #1	4.3	YES
Mineral Wells #1	8.5	X
Finish Line	13.3	YES



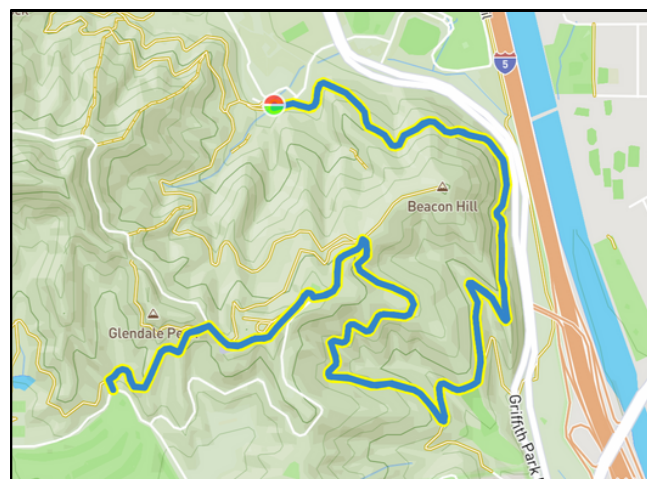
Aid station mileages are approximate. The course may be changed or modified based on conditions, race director, or park officials

10K COURSE INFORMATION

[Click here](#) or on the map below for map details & to download the GPX file

Please download the GPX file on your watch or device. The course will be marked with orange ribbon/flagging & signage, but you are responsible for familiarizing yourself with the map and route.

AID STATION	MILE	BATHROOM
Joe Klass #1	2.5	X
Turnaround Point (NO AID)	2.75	YES
Joe Klass #2	3.1	X
Finish Line	5.75	YES



Aid station mileages are approximate. The course may be changed or modified based on conditions, race director, or park officials

WHAT'S AT THE AID STATIONS

- TONS of sweet and salty snacks, PB&J's, potatoes & fresh fruit
 - GU gels, GU roctane salt pills, GU roctane electrolyte, and Fluid Electrolyte
 - If it's hot, we'll have ice at aid stations
-

FINISH LINE & POST-RACE INFO

BRING A CHAIR AND HANG OUT! We will have post-race food and snacks. We are trying to reduce our footprint, so please bring your own cup/handheld/pack/reusable water bottle.

RULES + RESPONSIBILITIES

1. **NO LITTERING. DO NOT EVER** drop trash anywhere other than in a trash bag, at an aid station. Besides just not being cool, If trash is seen on the trail, we could lose our permits!
 2. **HYDRATION.** You **MUST** bring a cup/hydration pack/bottle to carry water/hydration between aid stations. This is non-negotiable. There will be random gear checks.
 3. **BE NICE, BE KIND, OR BE CUT.** Be nice to each other, be nice to the volunteers, be nice to other trail users - or be disqualified. KHRaces does not tolerate abuse of any kind, to anyone.
 4. **BE ON TIME.** We cannot allow runners to start the race late. Please arrive with enough time to get your bib, get settled and get to the start line on time. This is for your safety, and is required by our permit.
 5. **BE CLEAN.** Volunteers will use tongs to hand out snacks, etc. Runners must open & close their own packs/handhelds and volunteers will fill with whatever liquids you need.
 6. **BE AWARE.** If you must wear headphones, keep the volume low & be aware of guidance from aid station volunteers, other runners & trail users. If you can't hear us, it's too loud.
 7. **POLES.** We are OK with poles, just be cautious of other trail users/runners, especially on single track sections.
 8. **MAPS.** The course will be very well marked with orange ribbon/flagging and signage at critical turns, but all runners are responsible for familiarizing themselves with the course map.
 9. **HAVE FUN!**
-

LODGING INFO

Griffith Park is about a half-hour away from Los Angeles International Airport (LAX) and even closer to Burbank-Glendale Airport (BUR). It is just minutes away from the funky scene of Hollywood Boulevard, the swanky neighborhood of Silverlake, and the upscale homes on Los Feliz. Search for your accommodations online using Griffith Park as your landmark.

RACE SPONSORS

SUPPORT BRANDS THAT SUPPORT RUNNERS!




ARC'TERYX



CAN'T GET ENOUGH?

So much fun to be had! Visit [KHRaces.com](https://www.khraces.com) for all details!



April 18, 2026




May 16, 2026



June 13, 2026



Oct/Nov 2026




November 2026



December 2026



December 2026



January 2027



Stay tuned for 2027 updates