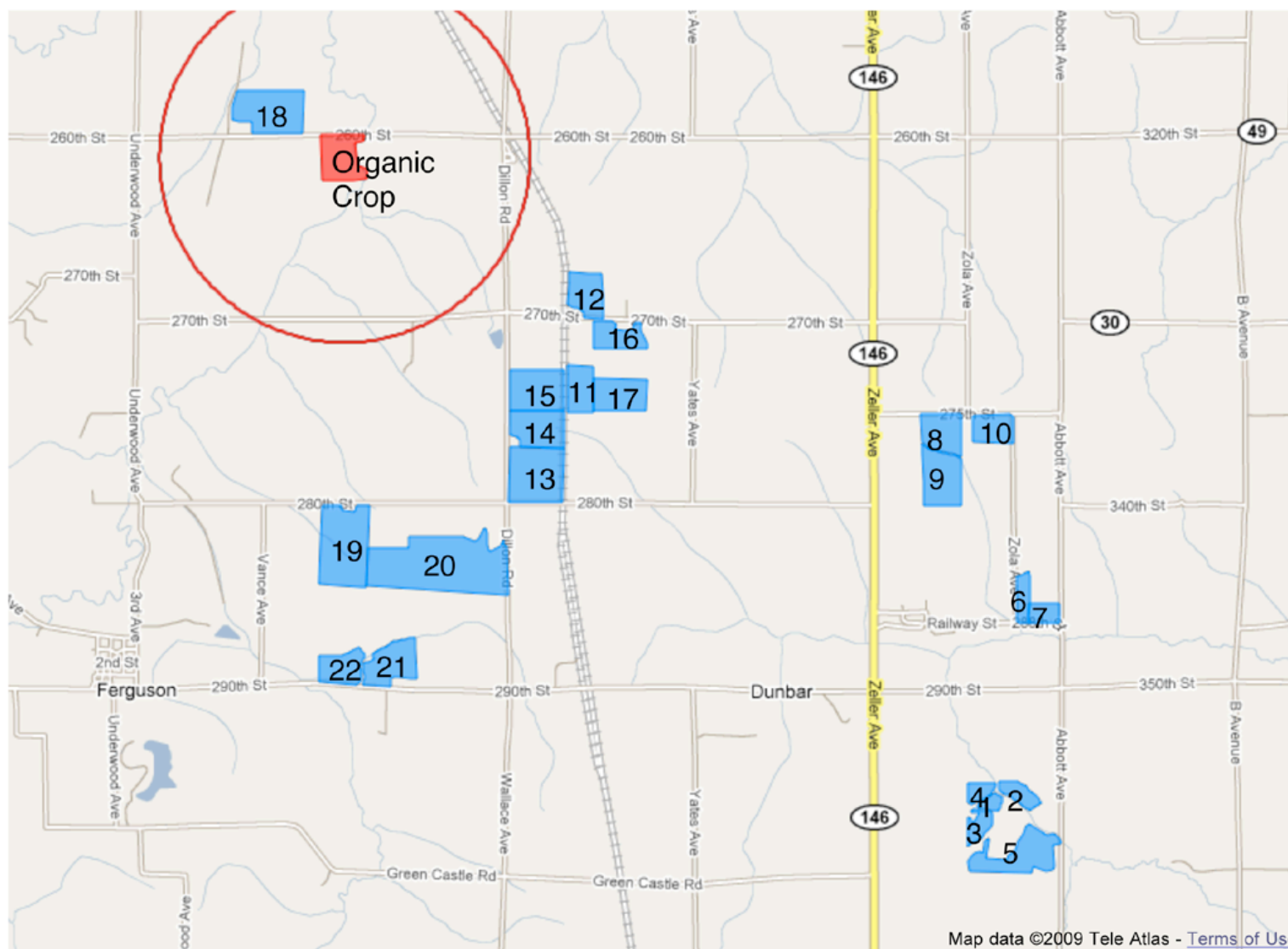


## Batch Map



Polygon #	Job #	Acres	Crop	Products
1, 2, 3, 4, 5	26089	78	Soybeans	Hero
6, 7	26091	22	Soybeans	Hero
8, 9, 10	26273	86	Soybeans	Hero
11, 12, 13, 14, 15, 16, 17	26325	234	Soybeans	Hero
18	26333	52	Soybeans	Hero
19, 20	26338	197	Soybeans	Hero
21, 22	26343	58	Soybeans	Hero

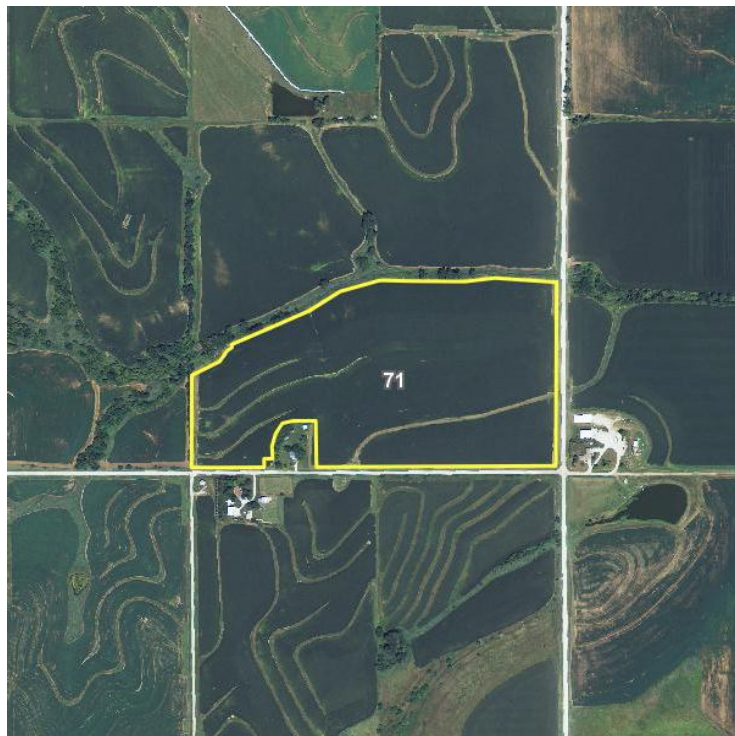
**Batch # 424**

**727**

See an overview of all field locations in a batch.

# Loading Sheet

Ag Applicators LLC - 100 Main - Anytown, IA 51555



**Job #: 233168**

**Batch #: 2**

**Facility:** Red Oak Facility

**Pilot/Operator:** Oscar Rogator

**Pilot/Operator Address:** 100 Main St, Anytown, IA, 51555

**Ground support provided by:** Applicator

**Customer: Ag Applicators**

100 Main St., Anytown, IA 51555

712-555-1345

Joe Jones - 712-555-1234

**Grower: John Walker - Nodaway Valley Farms**

500 S Ave., Anytown, IA 54321

712-555-1234

**Acres:** 71

**Crop:** Corn **Purpose:** Weeds

**State:** IA **County:** Montgomery

**Township:** Garfield

**Tier & Range:** 36-72N-39W

**Center:** 40.989344° -95.284864°

**Field name(s):** West Field

## Product(s) Provided by Applicator:

Product	Rate per Acre	Acres	Total Volume	Gallons
Lumax	2.0 quarts	71	142.0 quarts	35.50
Touchdown Total	24.0 flozs	71	1704.0 flozs	13.31

## Carrier:

Product	Rate per Acre	Acres	Gallons
Water	9.31 gallons	71	661.20
			710.00

GPA: 10.0

**Comments:**

Loading sheets are designed to meet the needs of the support crew.

Released by Customer	App. Start Date	App. End Date	Assigned App. Date	Actual App. Date	Loading Sheet and Status Report reviewed and approved by:
YES	Apr 10	Apr 15	Apr 11	Apr 11	

Operator Map



Assigned to: Oscar Rogator/IA 65123

Pilot/Operator			
Pest. Lic. #			
N#/Equipment			
Facility			
App. Date			
Start Time			
End Time			
Acres Applied			
Temperature			
Wind Direction			
Wind Speed			
Rinsate	<input type="checkbox"/> None <input type="checkbox"/> N/A <input type="checkbox"/> Applied to Field	<input type="checkbox"/> None <input type="checkbox"/> N/A <input type="checkbox"/> Applied to Field	<input type="checkbox"/> None <input type="checkbox"/> N/A <input type="checkbox"/> Applied to Field

Center: **40.989344° -95.284864°**  
Polygon #: **1**  
State, County: **IA, Montgomery**  
Township: **Garfield**  
Tier & Range: **36-72N-39W**  
Acres: **71**  
Crop: **Corn**  
Purpose: **Weeds**  
Customer: **Ag Applicators**  
Grower: **John Walker - Nodaway Valley Farms**  
Grower Phone: **712-555-1234**  
**712-555-9876**  
Field name(s): **West Field**

Start Date Apr 10	End Date Apr 15
Assigned App. Date: Apr 11	

Job #: 233168 Batch #: 2

Created By: Joe Jones - 712-555-1234  
Facility: Red Oak Facility  
Miles to job: 3.31 (235°)  
GPA: 10.00  
Products: Lumax<sup>A</sup> (2.0 quarts - 35.5 gallons)  
Touchdown Total<sup>A</sup> (24.0 flozs - 13.31 gallons)

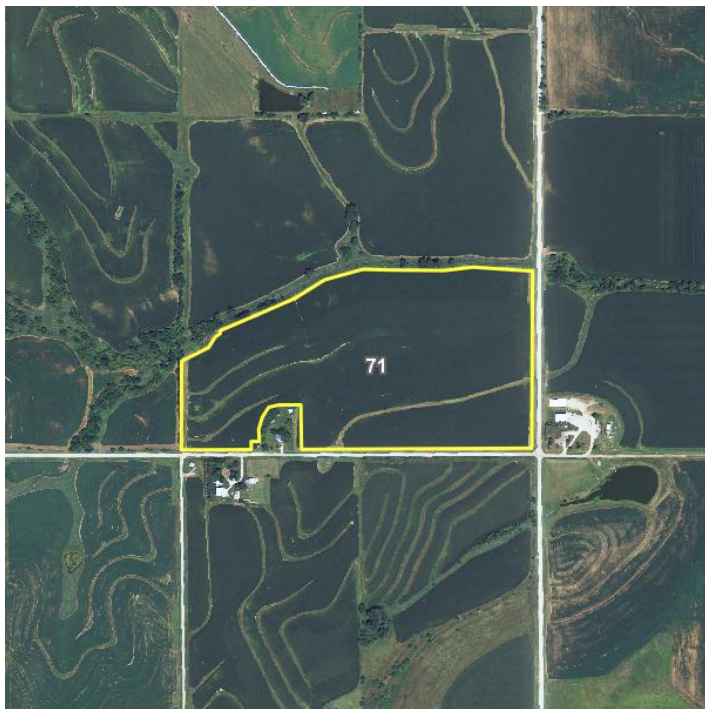
Comments:

Large field maps and all the important data the operator needs.



## Invoice

Ag Applicators LLC - 100 Main - Anytown, IA 51555 - 712-555-1234



### Bill To:

John Walker  
Nodaway Valley Farms  
500 S Ave., Anytown, IA 54321  
712-555-1234

Invoiced on: September 13, 2012

Invoice #: 153532

Job #: 233168

Applied on: April 11, 2012

Invoice Due on: October 13, 2012

### Retailer

Ag Applicators  
100 Main St., Anytown, IA 51555  
Joe Jones  
712-555-1345

### Field Information

Acres: 71  
Crop: Corn  
State: IA  
County: Montgomery  
Township: Garfield  
Tier & Range: 36-72N-39W  
Center: 40.989344° -95.284864°  
Field name(s): West Field

### Services Provided by Ag Applicators LLC

Service	Fee	Acres	Total	Share %	Share \$
Application	\$6.50 / acre	71	\$461.50	100.00%	\$461.50
<b>Total Fees for Service</b>			<b>\$461.50</b>		<b>\$461.50</b>

### Product(s) Provided by Applicator:

Product	Price/Unit	Price/Acre*	Quantity	Total	Share %	Share \$
Lumax (2.0 quarts)	\$71.50 / gallon	\$35.75	35.5000 gallons	\$2,538.25	100.00%	\$2,538.25
Touchdown Total (24.0 floz)	\$20.25 / gallon	\$3.80	13.3125 gallons	\$269.80	100.00%	\$269.80
<b>Total Fees for Products</b>		<b>\$39.55</b>		<b>\$2,808.05</b>		<b>\$2,808.05</b>

<b>Grand Total</b>	<b>\$46.05</b>	<b>\$3,269.55</b>
--------------------	----------------	-------------------

Please pay this amount by October 13, 2012

Any balance due after this date will be assessed an 18% APR service charge

\* Product prices based on April prices

Refer to Application Reports, Job number 233168 for full details

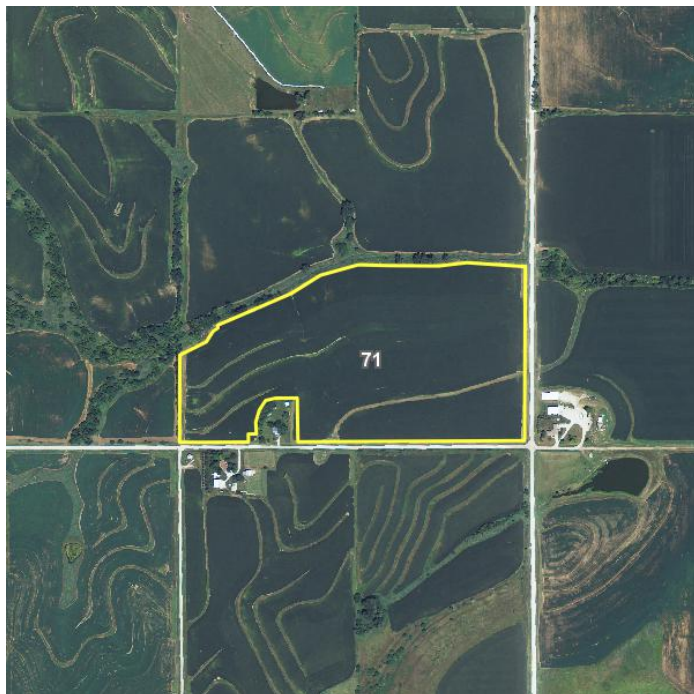
Comments:

Fast easy invoicing from information  
already captured in the process.

**Thank you for your business!**

# Application Report

## Ag Applicators LLC - 100 Main - Anytown, IA 51555



**Job #: 233168**

**Batch #: 2**

**Facility:** Red Oak Facility

**Pilot/Operator:** Oscar Rogator

**Pilot/Operator Address:** 100 Main St, Anytown, IA, 51555

**Ground support provided by:** Applicator

**Customer: Ag Applicators**

100 Main St., Anytown, IA 51555

712-555-1345

Joe Jones - 712-555-1234

**Grower: John Walker - Nodaway Valley Farms**

500 S Ave., Anytown, IA 54321

712-555-1234

**Acres:** 71

**Crop:** Corn **Purpose:** Weeds

**State:** IA **County:** Montgomery

**Township:** Garfield

**Tier & Range:** 36-72N-39W

**Center:** 40.989344° -95.284864°

**Field name(s):** West Field

### Product(s) Provided by Applicator:

Product	Company	Restricted Use?	EPA Reg #	Rate per Acre	Acres	Total Volume Used
Lumax (mesotrione + s-metolachlor + atrazine + safener)	Syngenta	Yes	100-1152	2.0 quarts	71	35.5 gallons
Touchdown Total (glyphosate)	Syngenta	No	100-1169	24.0 floz	71	13.3125 gallons

### Carrier:

Product	Rate per Acre	Acres	Total Volume Used
Water	9.31 gallons	71	661.2 gallons

GPA: 10.0

### Comments:

Released by Customer	App. Date Range		Assigned App. Date	Actual App. Date	Actual App. Time	
	App. Start Date	App. End Date			Start Time	End Time
YES	Apr 10	Apr 15	Apr 11	Apr 11, 2012	08:00 AM	09:00 AM
Temperature	Wind Direction	Wind Speed	Acres Applied			
68.0	S	5.0	71			
Pilot/Operator Name		Pilot/Operator Pest. Lic. #	Business Name		Bus. Pest. Lic. #	Plane N#/Equipment
Oscar Rogator		IA 65123	Ag Applicators		IA 2145	Rogator 1

To document regulatory compliance, store actual application data electronically or generate an application report.

## Application Report

### Ag Applicators LLC - 100 Main - Anytown, IA 51555



**Job #: 233347**

**Batch #: 3**

**Facility:** Red Oak Facility

**Pilot/Operator:** Oscar Rogator

**Pilot/Operator Address:** 100 Main St, Anytown, IA, 51555

**Ground support provided by:** Applicator

**Customer: Ag Applicators**

100 Main St., Anytown, IA 51555

712-555-1345

Joe Jones - 712-555-1234

**Grower: Bill Smith**

1234 Main, Anytown, IA 51566

555 555-1212

**Acres:** 82

**Crop:** Corn **Purpose:** Weeds

**State:** IA **County:** Sac

**Township:** Boyer Valley

**Tier & Range:** 33-88N-37W

**Center:** 42.393571° -95.152834°

**Field name(s):**

### Product(s) Provided by Applicator:

Product	Company	Restricted Use?	EPA Reg #	Rate per Acre	Acres	Total Volume Used
Lumax (mesotrione + s-metolachlor + atrazine + safener)	Syngenta	Yes	100-1152	2.0 quarts	82	41.0 gallons
Touchdown Total (glyphosate)	Syngenta	No	100-1169	24.0 flozs	82	15.375 gallons

### Carrier:

Product	Rate per Acre	Acres	Total Volume Used
Water	9.31 gallons	82	763.6 gallons

GPA: 10.0

**Comments:**

Released by Customer	App. Date Range		Assigned App. Date	Actual App. Date	Actual App. Time	
	App. Start Date	App. End Date			Start Time	End Time
YES	Apr 09	Apr 14	Apr 12	Apr 12, 2012	09:00 AM	10:15 AM
Temperature	Wind Direction	Wind Speed	Acres Applied			
71.0	SW	4.0	82			
Pilot/Operator Name		Pilot/Operator Pest. Lic. #	Business Name		Bus. Pest. Lic. #	Plane N#/ Equipment
Oscar Rogator		IA 65123	Ag Applicators		IA 2145	Rogator 1

Include as-sprayed imagery from your guidance system on the application report if desired.