


Matanuska Electric Association Clearing Operations 2025 and 2026

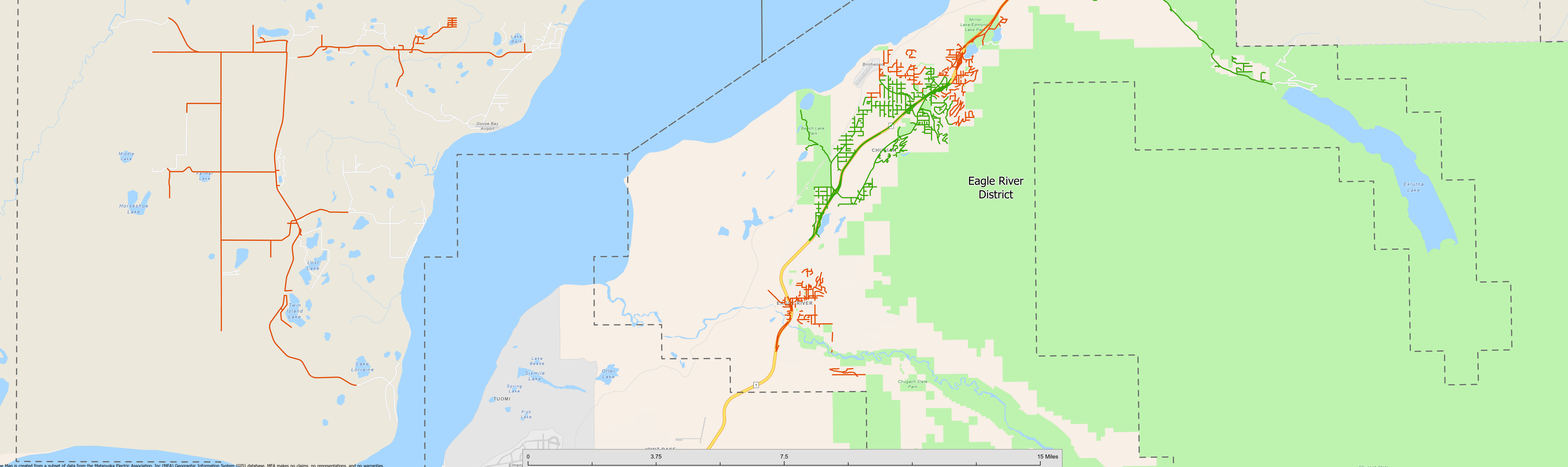
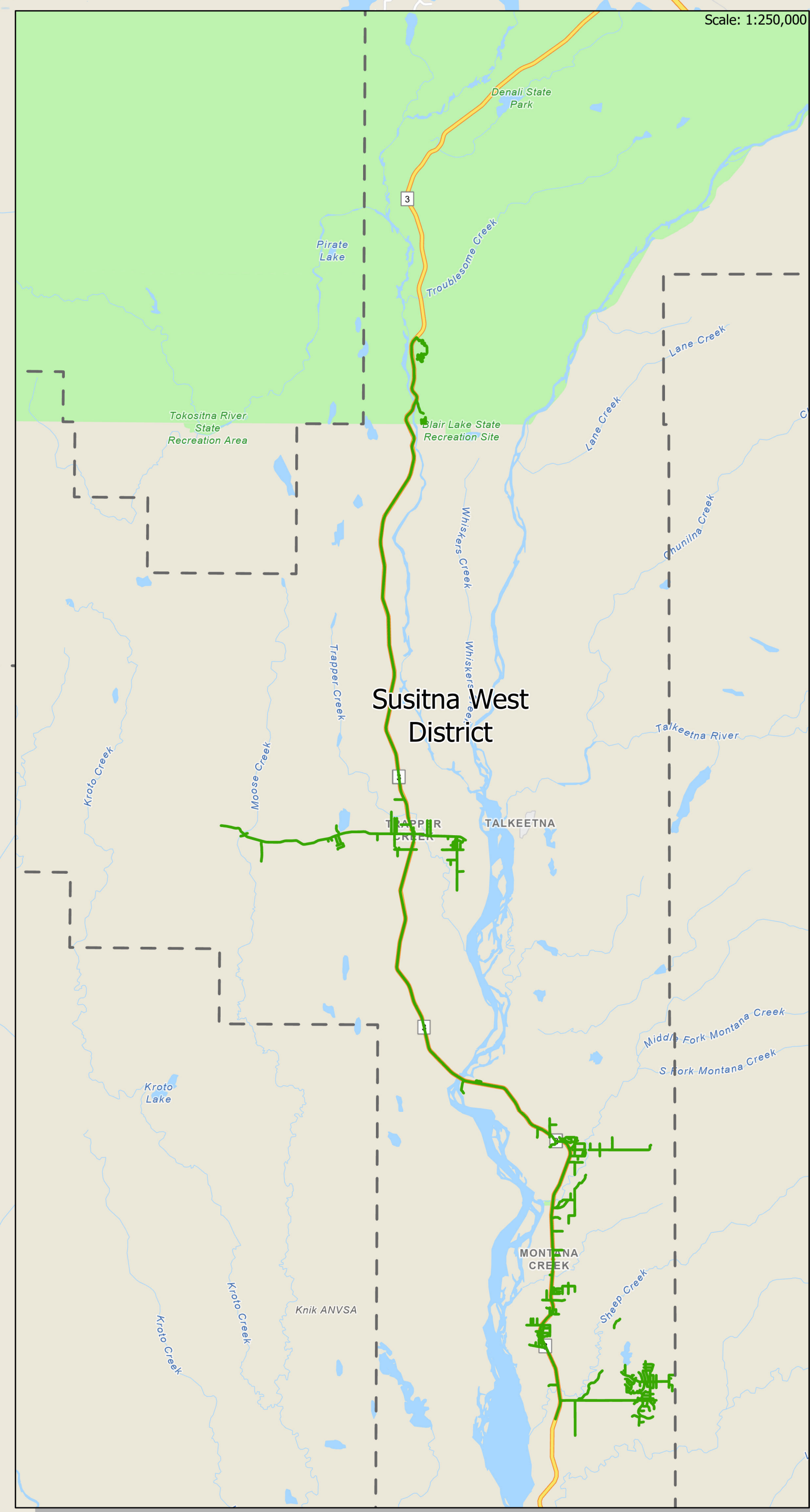
View this map
on your device!!



Voting Districts

Clearing Area
Year

- 2025
- 2026



The Map is created from a subset of data from the Matanuska Electric Association, Inc (MEA) Geographic Information System (GIS) database. MEA makes no claims, no representations, and no warranties, express or implied, concerning the validity, the reliability or the accuracy of the GIS data and GIS data products furnished without further clarification. The Map is for reference only.

Chugach State Park
Sources: Esri, DeLorme, Garmin, NOAA, NPS, USGS, © GeoEye, GeoEye, and the US State Governments.