






Rolfe Hill Forest

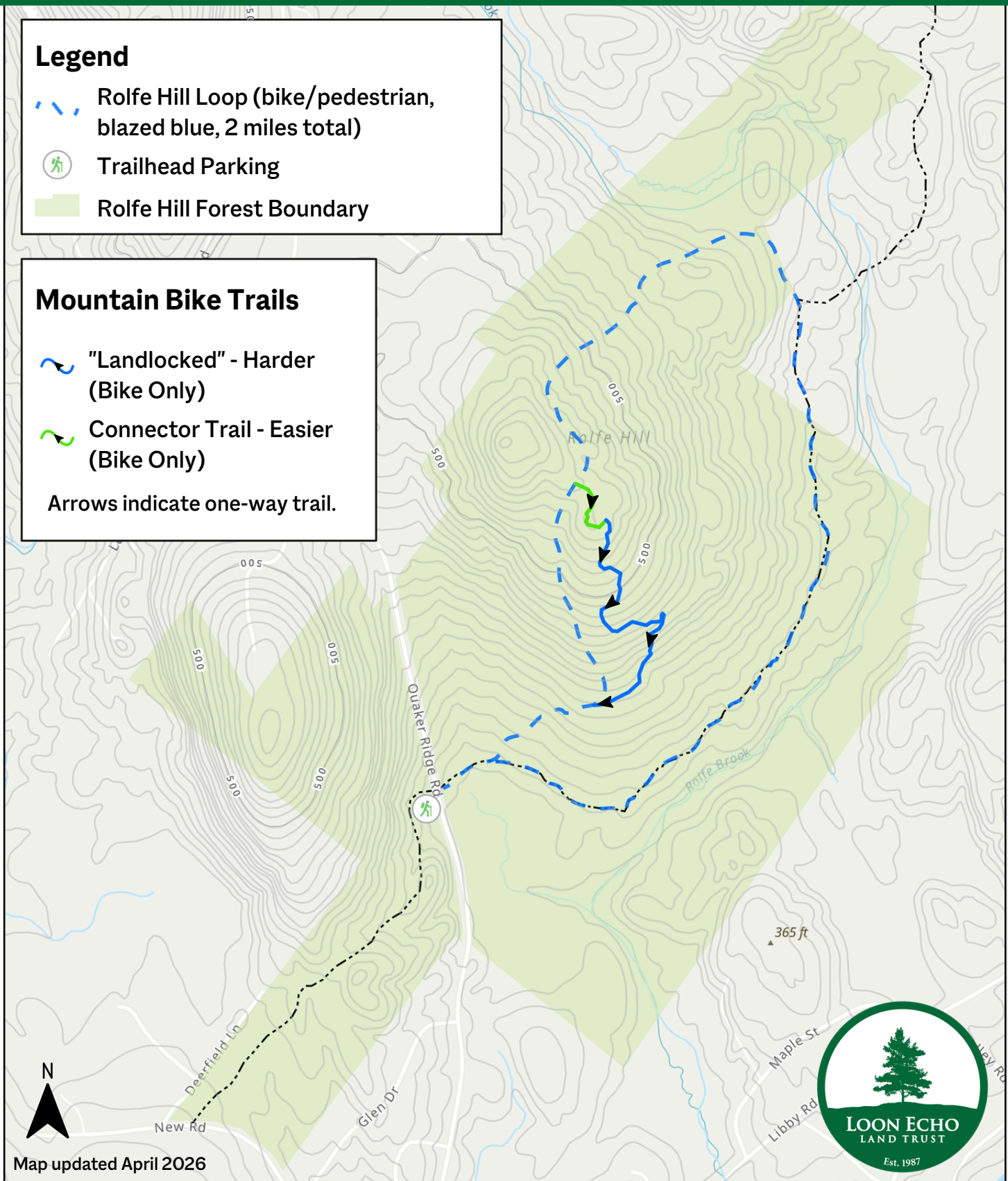
Quaker Ridge Road | Casco, Maine

Legend


-  Rolfe Hill Loop (bike/pedestrian, blazed blue, 2 miles total)
-  Trailhead Parking
-  Rolfe Hill Forest Boundary

Mountain Bike Trails

-  "Landlocked" - Harder (Bike Only)
 -  Connector Trail - Easier (Bike Only)
- Arrows indicate one-way trail.



Map updated April 2026



- Use extreme caution crossing Quaker Ridge Road
- Some sections of trail are shared with ATVs and Snowmobiles