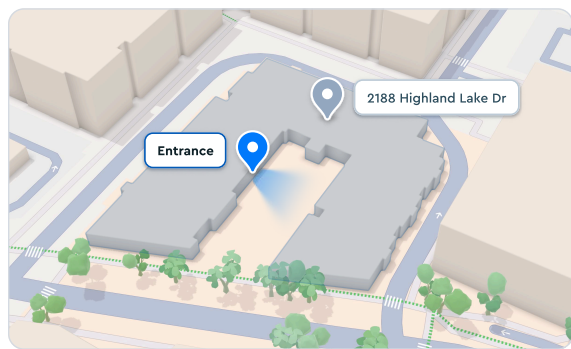
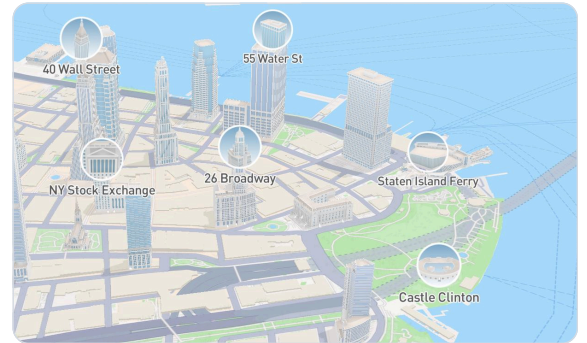


The location platform for developers

Mapbox provides the geospatial foundation for location-aware applications across web, mobile, automotive, and embedded systems. Developers use Mapbox APIs, SDKs, and data services to add customized maps, location search, location analytics, and routing while maintaining control over design, performance, and user experience.

Build impressive map experiences

Mapbox maps provide an unparalleled combination of performance and freedom. Display smooth, reliable maps with powerful rendering engines for web, mobile, and automotive systems. Tailor the map experience to business needs with flexible styling tools and custom data layers. Deliver maps at scale with confidence.

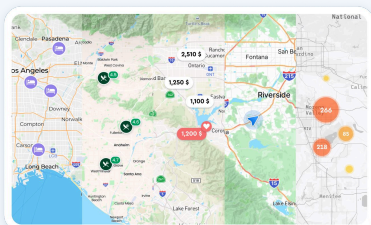
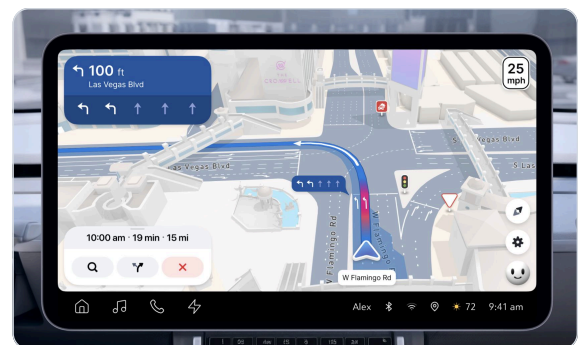


Find locations with intelligent search

Mapbox search enables address lookup, address data conversion, place discovery, and point-of-interest search. With value-added features such as autocomplete and category search, help users quickly find locations, verify addresses, and explore nearby places. Tailor search to specific use cases with flexible APIs and SDKs.

Deliver intuitive routing and guidance

Mapbox navigation powers sophisticated, traffic-aware route calculation and turn-by-turn directions for mobile and automotive applications. The Mapbox Navigation SDK is the leading solution for custom in-app and in-car navigation. Scalable APIs for directions, route matrix comparisons, travel-time isochrones, and map matching complete a navigation toolkit for backend operations and analytics.



Your maps, your way with Mapbox

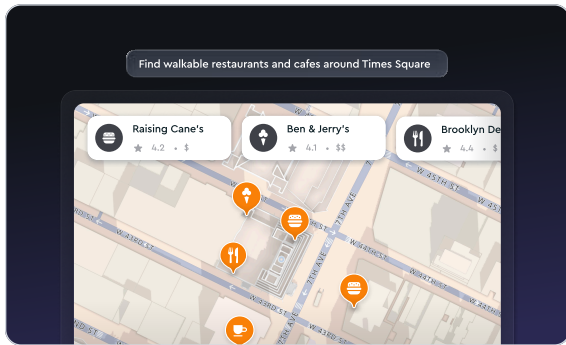
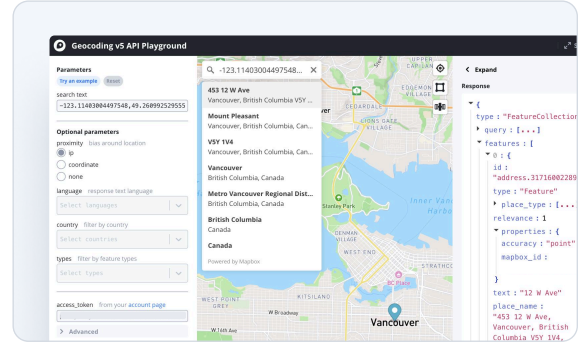
Create a free account today to start building with Mapbox →

Build and scale location features with developer-first tools

Millions of developers choose Mapbox to create maps tailored to user needs without sacrificing performance. The Mapbox platform combines a continuously updated foundation of global location data with modern APIs, flexible SDKs, and developer-friendly tools to support everything from prototypes to enterprise deployments.

By developers, for developers

Mapbox provides extensive [developer resources](#) to support prototyping, building, and scaling location-powered applications and features. Comprehensive documentation, tutorials, and ready-to-use code examples help developers efficiently integrate Mapbox across web, mobile, and backend environments. Equip your team to innovate, iterate, and deploy with confidence.



Location AI powers innovation

Mapbox [Location AI](#) services equip developers to combine AI with location intelligence. Use the Mapbox MCP Server and agentic skills to connect AI to services like geocoding, routing, and places search. Craft conversational map experiences for end users. Use the MCP DevKit to accelerate development with Mapbox.

Your partner in location innovation

Mapbox partners with companies across industries to build value with innovative, location-powered solutions. Collaborate on groundbreaking features and new applications of location technology. Accelerate implementation with technical support plans. Join a global community of Mapbox innovators.



We saw an opportunity to create a truly differentiated product, as most platforms are using generic, one-size-fits-all maps.

Sanjay Raman, Chief Product Officer, Tripadvisor



- ✓ Mapbox products and features
- ✓ Pricing options
- ✓ Ways to partner with Mapbox

Connect with Mapbox

Let's discuss how location can transform your next project →