

PROJECT BRIEF

I-41 Project | Outagamie and Brown Counties

I-41 Mainline: WIS 96 to Lynndale Dr.

Schedule: early 2025 to fall 2026

TRAFFIC IMPACTS

- 1 I-41 mainline work between WIS 96 and Lynndale Dr. began in early 2025
- 2 Reduced lanes on Lynndale Dr. through late June 2026

I-41 Mainline: WIS 96 to Lynndale Dr.


The Wisconsin Department of Transportation (WisDOT) is expanding 23 miles of I-41 mainline to six travel lanes and constructing auxiliary lanes along I-41 between closely spaced interchanges. Lane closures and restrictions are required along Lynndale Dr. to place box culverts under Lynndale Dr. and I-41.



Last updated May 14, 2026



For project information, contact I-41 Project Field office: (920) 492-7733 or; Melissa (Missy) Kok, I-41 Communications Manager | Melissa2.Kok@dot.wi.gov

 Find us online at:
i41project.wisconsin.gov

 Find us on Facebook:
[i41ProjectWI](https://www.facebook.com/i41ProjectWI)

 Follow us on X:
[@i41ProjectWI](https://twitter.com/i41ProjectWI)



PROJECT BRIEF

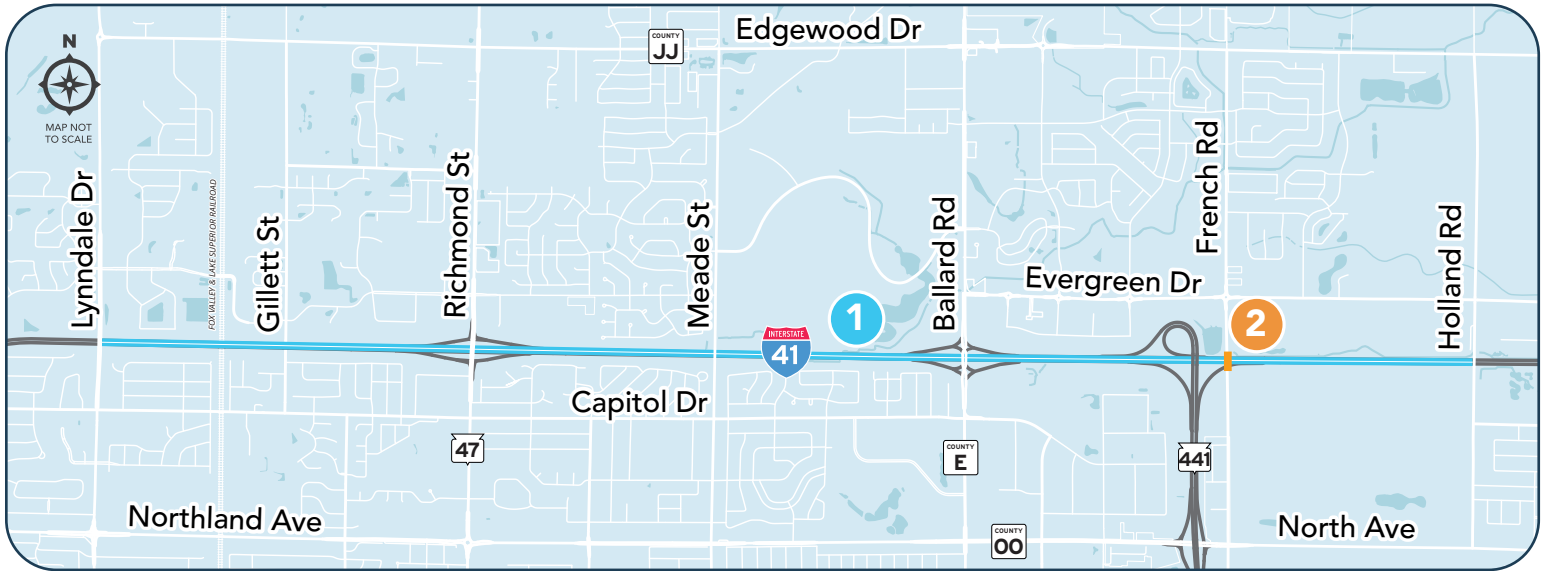
I-41 Project | Outagamie and Brown Counties

I-41 Mainline: Lynndale Drive to Holland Road

Schedule: spring 2026 to 2029

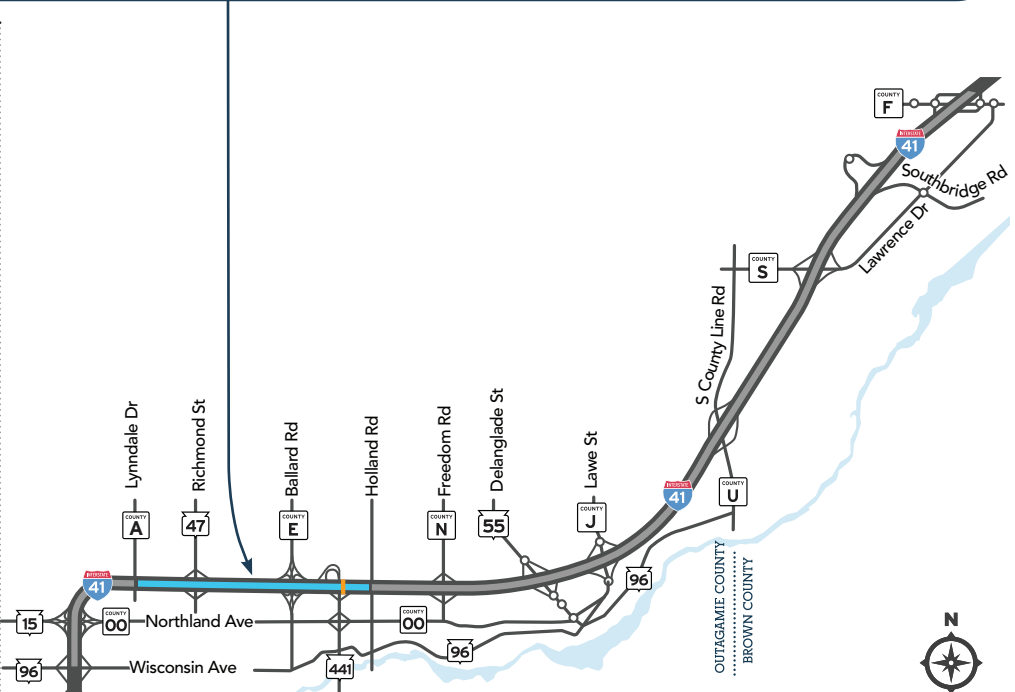
I-41 Mainline: Lynndale Drive to Holland Road

The Wisconsin Department of Transportation (WisDOT) is expanding 23 miles of I-41 mainline to six travel lanes and constructing auxiliary lanes along I-41 between closely spaced interchanges.



TRAFFIC IMPACTS

- 1 Lane closures on I-41 between Lynndale Dr. and Holland Rd. will begin March 2
- 2 French Rd. bridge over I-41 CLOSED March 9 to late summer 2026



Last updated May 14, 2026



For project information, contact I-41 Project Field office: (920) 492-7733 or; Melissa (Missy) Kok, I-41 Communications Manager | Melissa2.Kok@dot.wi.gov



Find us online at:
i41project.wisconsin.gov



Find us on Facebook:
[i41ProjectWI](https://www.facebook.com/i41ProjectWI)



Follow us on X:
[@i41ProjectWI](https://twitter.com/i41ProjectWI)

