



Accessibility Grade	5 out of 5
Access Description	No Significant Barriers to Access Found

Material	Concrete
Length Inspected	66 ft
Area Inspected	320 ft²

Detectable Warning	No DW Necessary
Percent Deteriorated	0%

GPS IMAGES AND COORDINATES HAVE BEEN REMOVED FROM THIS FILE FOR DATA PRIVACY



Scan Data













Metadata		Condition Areas	
Scan ID	190289	Cracked Area	0 ft² 0
Inspection Date	2025-04-28	Deteriorated Area	ft² 320
GPS Coordinates		Panel Area	ft² 0%
Accessibility Grade	5	Percent Deteriorated	
Access Description	No Significant Barriers to Access Found		
Material	Concrete		
Detectable Warning	No DW Necessary		
Length Inspected	66 ft		
Area Inspected	320 ft²		

Slopes & Measurements	
Average Cross Slope	2.3%
Max Cross Slope	3.0%
Average Running Slope	4.9%
Max Running Slope	6.4%
Average Width	56.2 in
Min Clear Width	49.6 in










Violations					
Cross Slope		Running Slope		Clear Width	
Extreme	0	Extreme	0	Extreme	0
Severe	0	Severe	0	Severe	0
Moderate	0	Moderate	0	Moderate	0
Minor	6	Minor	0	Minor	0

Annotated Raster Legend













Ramp Violation Thresholds

	Cross Slope		Run Slope		Width	
Severity						
Minor	2.5% - 3%		8.3% - 9%		42" - 46"	
Moderate	3% - 4%		9% - 10%		36" - 42"	
Severe	4% - 6%		10% - 12%		24" - 36"	
Extreme	6+%		12+%		0" - 24"	
Score Impact	High		High		High	

Regions

 Panel	 Path of Travel
 Detectable Warning	 Asphalt
 Brick	 Missing Ramp
 Obstruction	 Cracked/Deteriorated
 Debris	

Midblock Violation Thresholds

	Cross Slope		Run Slope		Width	
Severity						
Minor	2.5% - 3%		8.3% - 9%		42" - 46"	
Moderate	3% - 4%		9% - 10%		36" - 42"	
Severe	4% - 6%		10% - 12%		24" - 36"	
Extreme	6+%		12+%		0" - 24"	
Score Impact	High		High		High	

Manual Tags



Trip Hazard

