











Route 141 Uttoxeter via Coleshill & Tamworth as Word version



Warning, the instructions, duration and times are calculated by OpenStreetMap. This data can therefore slightly deviate from the information shown in MRA Routeplanner.

Waypoints

#	Name <i>Note</i>	Distance and time			
		Arrival	Departure	Distance	Duration
#	Name <i>Note</i>	Arrival	Departure	Distance	Duration
1	National Motorcycle Museum			Total	Total
				Difference	Difference
2	21 Bickenhill Ln			1.66 km	0h 1m
				1.66 km	0h 1m
3	Coleshill Heath Rd			3.40 km	0h 3m
				1.75 km	0h 1m
4	196 Coleshill Heath Rd			4.83 km	0h 5m
				1.42 km	0h 1m
5	A452			6.91 km	0h 7m
				2.08 km	0h 2m
6	17 Birmingham Rd			7.71 km	0h 7m
				0.80 km	0h 0m
7	7197 Birmingham Rd			9.02 km	0h 9m
				1.31 km	0h 1m
8	51 Birmingham Rd			9.77 km	0h 9m
				0.75 km	0h 0m
9	132 Blythe Rd			10.18 km	0h 10m
				0.41 km	0h 0m

 10	1 Church Rd	15.20 km	0h 15m
		5.02 km	0h 5m
 11	3 Atherstone Rd	16.16 km	0h 16m
		0.96 km	0h 0m
 12	Bentley Common, Atherstone, CV9 2, United Kingdom	22.42 km	0h 22m
		6.26 km	0h 5m
 13	88 Merevale Lane, Atherstone, CV9 2LB, United Kingdom	23.49 km	0h 23m
		1.07 km	0h 1m
 14	28 Holly Ln	25.73 km	0h 25m
		2.24 km	0h 2m
 15	B5000, Tamworth, B78 1, United Kingdom	31.79 km	0h 30m
		6.07 km	0h 5m
 16	A513, Lichfield, DE13 7, United Kingdom	52.18 km	0h 52m
		20.38 km	0h 21m
 17	Rugeley Road, Burton upon Trent, DE13 7, United Kingdom	61.30 km	0h 59m
		9.12 km	0h 7m
 18	Stafford Road, Uttoxeter, ST14 8, United Kingdom	81.77 km	1h 17m
		20.47 km	0h 17m
 19	KI Cafe	87.89 km	1h 21m
		6.12 km	0h 4m

Instructions

1. Continue
2. At roundabout, take exit 2 onto Bickenhill Interchange
3. Keep left
4. Keep right
5. At roundabout, take exit 3 onto Bickenhill Lane
6. At roundabout, take exit 1 onto Bickenhill Lane
7. Waypoint 1
8. Continue onto Bickenhill Lane
9. At roundabout, take exit 2 onto Bickenhill Lane
10. At roundabout, take exit 2 onto Bickenhill Lane
11. At roundabout, take exit 2 onto Bickenhill Lane
12. Keep left onto Bickenhill Lane
13. Waypoint 2

14. Continue onto Bickenhill Lane
15. At roundabout, take exit 2 onto Coleshill Heath Road
16. Waypoint 3
17. Continue onto Coleshill Heath Road
18. At roundabout, take exit 1 onto Chester Road
19. At roundabout, take exit 3 onto A452
20. Waypoint 4
21. Continue onto A452
22. At roundabout, take exit 4 onto Birmingham Road
23. Waypoint 5
24. Continue onto Birmingham Road
25. Turn left onto B4114
26. Turn sharp left onto Birmingham Road
27. At roundabout, take exit 2 onto Birmingham Road
28. Turn sharp right onto Birmingham Road
29. Waypoint 6
30. Continue onto Birmingham Road
31. At roundabout, take exit 3 onto Birmingham Road
32. At roundabout, take exit 2 onto Birmingham Road
33. Waypoint 7
34. Continue onto Birmingham Road
35. Waypoint 8
36. Continue onto Blythe Road
37. Waypoint 9
38. Continue onto Coleshill Road
39. Continue onto Atherstone Road
40. Waypoint 10

41. Continue onto Atherstone Road
42. Turn left onto Bentley Common
43. Waypoint 11
44. Continue onto Bentley Common
45. Turn right onto Merevale Lane
46. Waypoint 12
47. Continue onto Merevale Lane
48. At roundabout, take exit 2 onto Holly Lane
49. Waypoint 13
50. Continue onto Holly Lane
51. At roundabout, take exit 2 onto Old Holly Lane
52. Turn left onto Atherstone Road
53. Turn left onto Grendon Road
54. Waypoint 14
55. Continue onto B5000
56. At roundabout, take exit 2 onto B5000
57. At roundabout, take exit 2 onto Glascote Road
58. At roundabout, take exit 2 onto Glascote Road
59. At roundabout, take exit 2 onto Glascote Road
60. At roundabout, take exit 2 onto Glascote Road
61. At roundabout, take exit 2 onto Glascote Road
62. At roundabout, take exit 2 onto Glascote Road
63. At roundabout, take exit 2 onto Anker Drive
64. At roundabout, take exit 1 onto Bolebridge Street
65. At roundabout, take exit 3 onto Saxon Drive
66. At roundabout, take exit 2 onto Offa Drive
67. Keep left onto Comberford Road

68. Waypoint 15
69. Continue onto Burton Road
70. At roundabout, take exit 2 onto A513
71. At roundabout, take exit 2 onto A513
72. At roundabout, take exit 1 onto A513
73. Turn left onto Lichfield Road
74. Turn right onto Rugeley Road
75. Waypoint 16
76. Continue onto King's Bromley Lane
77. Turn right onto B5014
78. At roundabout, take exit 1 onto B5013
79. Turn left onto Stafford Road
80. Waypoint 17
81. Continue onto Stafford Road
82. Arrive at destination