





Route 137 Worcester via Tenbury Wells



Warning, the instructions, duration and times are calculated by OpenStreetMap. This data can therefore slightly deviate from the information shown in MRA Routeplanner.

Waypoints

#	Name <i>Note</i>	Arrival	Distance and time		
#	Name <i>Note</i>	Arrival	Departure	Distance	Duration
1	1 National Motorcycle Museum1			Total	Total
				Difference	Difference
2	2 M42			12.12 mi	0h 11m
				12.12 mi	0h 11m
3	3 M42			18.85 mi	0h 18m
				6.73 mi	0h 6m
4	4 Cowslip Close			20.55 mi	0h 19m
				1.71 mi	0h 1m
5	5 Sandy Ln			22.27 mi	0h 21m
				1.72 mi	0h 1m
6	6 Kidderminster Rd			27.31 mi	0h 27m
				5.04 mi	0h 6m
7	7 A4562			36.06 mi	0h 41m
				8.74 mi	0h 13m
8	8 A4563			47.96 mi	0h 56m
				11.91 mi	0h 15m
9	9 B42042			52.01 mi	1h 2m
				4.05 mi	0h 6m

 10	10 B4204 Martley	60.64 mi	1h 14m
		8.63 mi	0h 11m
 11	11 Berrows House	70.52 mi	1h 30m
		9.88 mi	0h 15m
 12	12 1&2	70.65 mi	1h 30m
		0.12 mi	0h 0m
 13	13 A443	70.77 mi	1h 30m
		0.13 mi	0h 0m

Instructions

1. Continue
2. At roundabout, take exit 1 onto Bickenhill Interchange
3. Keep right onto M42
4. Waypoint 1
5. Continue onto M42
6. Waypoint 2
7. Continue onto M42
8. Keep left onto M5
9. Waypoint 3
10. Continue onto M5
11. Keep left and take A456, A491 toward Stourbridge, Kidderminster
12. At roundabout, take exit 1 onto Sandy Lane
13. Waypoint 4
14. Continue onto Sandy Lane
15. At roundabout, take exit 2 onto A491
16. At roundabout, take exit 2 onto A456
17. Waypoint 5
18. Continue onto Kidderminster Road
19. At roundabout, take exit 3 onto St George's Ringway
20. At roundabout, take exit 2 onto St Mary's Ringway

21. At roundabout, take exit 2 onto Bewdley Road
22. At roundabout, take exit 1 onto A456
23. At roundabout, take exit 2 onto Bewdley Bypass
24. Waypoint 6
25. Continue onto Bewdley Bypass
26. At roundabout, take exit 2 onto Long Bank
27. Turn right onto A456
28. Waypoint 7
29. Continue onto A456
30. Turn left onto Teme Street
31. Keep left onto B4204
32. Waypoint 8
33. Continue onto B4204
34. Waypoint 9
35. Continue onto B4204
36. Turn left onto Martley
37. At roundabout, take exit 1 onto B4204
38. Turn right onto Fern Road
39. Turn left onto Himbleton Road
40. Turn right onto Henwick Road
41. Waypoint 10
42. Continue onto Hylton Road
43. Waypoint 11
44. Continue onto Hylton Road
45. Arrive at destination