









Route W66 – McDonalds - Halesowen via Henley - Bromsgrove and Hagley



Warning, the instructions, duration and times are calculated by OpenStreetMap. This data can therefore slightly deviate from the information shown in MRA Routeplanner.

Waypoints

#	Name <i>Note</i>	Distance and time			
		Arrival	Departure	Distance	Duration
1	Coventry Road			Total	Total
				Difference	Difference
2	Bickenhill Interchange	00:05:00	00:05:00	3.49 mi	0h 5m
				3.49 mi	0h 5m
3	M42	00:05:00	00:05:00	3.92 mi	0h 5m
				0.43 mi	0h 0m
4	Stratford Road	00:10:00	00:10:00	9.33 mi	0h 10m
				5.40 mi	0h 5m
5	Stratford Road	00:14:00	00:14:00	11.78 mi	0h 14m
				2.45 mi	0h 4m
6	Hunger Hill	00:21:00	00:21:00	16.18 mi	0h 21m
				4.40 mi	0h 6m
7	Warwick Highway	00:28:00	00:28:00	20.64 mi	0h 28m
				4.46 mi	0h 6m
8	Bromsgrove Highway	00:31:00	00:31:00	23.64 mi	0h 31m
				3.01 mi	0h 3m
9	Bromsgrove Highway	00:34:00	00:34:00	26.20 mi	0h 34m
				2.55 mi	0h 2m
10	Stourbridge Road	00:38:00	00:38:00	29.87 mi	0h 38m
				3.68 mi	0h 4m

 11 Under M42	00:40:00	00:40:00	31.04 mi 1.17 mi	0h 40m 0h 2m
 12 Rocky Lane	00:41:00	00:41:00	31.29 mi 0.25 mi	0h 41m 0h 0m
 13 Dordale Road	00:45:00	00:45:00	33.67 mi 2.38 mi	0h 45m 0h 4m
 14 High Street	00:49:00	00:49:00	35.57 mi 1.90 mi	0h 49m 0h 3m
 15 Holy Cross Green	00:53:00	00:53:00	36.76 mi 1.20 mi	0h 53m 0h 3m
 16 Broome Lane	00:55:00	00:55:00	37.44 mi 0.67 mi	0h 55m 0h 2m
 17 Thickenall Lane	00:56:00	00:56:00	37.69 mi 0.26 mi	0h 56m 0h 0m
 18 Kidderminster Road	01:00:00	01:00:00	39.28 mi 1.58 mi	1h 0m 0h 4m
 19 McDonalds B63 3JQ	01:06:00		44.01 mi 4.73 mi	1h 6m 0h 6m

Instructions

1. Continue onto Coventry Road
2. Keep left
3. Enter roundabout
4. Waypoint 1
5. At roundabout, take exit 1 onto Bickenhill Interchange
6. Waypoint 2
7. Continue onto M42
8. Keep left and take A34 toward Shirley
9. Keep left and take A3400 toward Henley-in-Arden
10. Waypoint 3
11. Continue onto Stratford Road
12. At roundabout, take exit 2 onto Stratford Road
13. Waypoint 4
14. Continue onto Stratford Road

15. Keep left onto Stratford Road
16. Turn right onto Station Road
17. Turn sharp right onto New Road
18. Waypoint 5
19. Continue onto Hunger Hill
20. At roundabout, take exit 2 onto Warwick Highway
21. Waypoint 6
22. Continue onto Warwick Highway
23. At roundabout, take exit 2 onto A4189
24. At roundabout, take exit 2 onto Warwick Highway
25. Continue onto Warwick Highway
26. Waypoint 7
27. Continue onto Bromsgrove Highway
28. Waypoint 8
29. Continue onto Bromsgrove Highway
30. At roundabout, take exit 3 onto Stratford Road
31. Continue onto Stourbridge Road
32. Waypoint 9
33. Continue onto Stourbridge Road
34. At roundabout, take exit 1 onto B4091
35. Waypoint 10
36. Continue onto Stourbridge Road
37. Turn left onto Rocky Lane
38. Waypoint 11
39. Continue onto Rocky Lane
40. Waypoint 12
41. Continue onto Dordale Road

42. Turn right onto High Street
43. Waypoint 13
44. Continue onto High Street
45. Continue
46. Turn slight left onto Bromsgrove Road
47. Turn left onto Holy Cross Green
48. Waypoint 14
49. Continue onto Holy Cross Green
50. Continue onto Holy Cross Green
51. Turn left onto Broome Lane
52. Waypoint 15
53. Continue onto Broome Lane
54. Turn right onto Thicknall Lane
55. Waypoint 16
56. Continue onto Thicknall Lane
57. Turn right onto Worcester Road
58. Turn right onto Kidderminster Road South
59. Continue onto Worcester Road
60. Waypoint 17
61. Continue onto Kidderminster Road
62. At roundabout, take exit 2 onto A456
63. Keep right onto A456
64. At roundabout, take exit 2 onto Hagley Causeway
65. At roundabout, take exit 1 onto Hagley Causeway
66. At roundabout, take exit 2 onto Manor Way
67. At roundabout, take exit 1 onto Grange Road
68. Keep right onto Vine Lane

69. Arrive at destination