




## Route W59 RNDBT route to Bassetts Pole No2



Warning, the instructions, duration and times are calculated by OpenStreetMap. This data can therefore slightly deviate from the information shown in MRA Routeplanner.

### Waypoints

#	Name <i>Note</i>	Distance and time			
		Arrival	Departure	Distance	Duration
1	Coventry Road			<b>Total</b>	<b>Total</b>
				Difference	Difference
2	A45			<b>2.33 mi</b>	<b>0h 3m</b>
				2.33 mi	0h 3m
3	Bickenhill Lane			<b>2.93 mi</b>	<b>0h 4m</b>
				0.59 mi	0h 0m
4	A452			<b>5.46 mi</b>	<b>0h 8m</b>
				2.54 mi	0h 3m
5	Stonebridge Road			<b>6.44 mi</b>	<b>0h 9m</b>
				0.98 mi	0h 1m
6	Kingsbury Road			<b>11.27 mi</b>	<b>0h 14m</b>
				4.83 mi	0h 4m
7	Haunch Lane			<b>12.39 mi</b>	<b>0h 15m</b>
				1.12 mi	0h 1m
8	Haunch Lane			<b>13.04 mi</b>	<b>0h 17m</b>
				0.65 mi	0h 1m
9	Middle Lane			<b>14.24 mi</b>	<b>0h 19m</b>
				1.20 mi	0h 2m
10	Coventry Road			<b>15.03 mi</b>	<b>0h 21m</b>
				0.80 mi	0h 1m

 11	A4097	<b>17.37 mi</b>	<b>0h 24m</b>
		2.33 mi	0h 3m
 12	Coton Road	<b>18.19 mi</b>	<b>0h 25m</b>
		0.82 mi	0h 1m
 13	A4091	<b>20.17 mi</b>	<b>0h 27m</b>
		1.98 mi	0h 2m
 14	Church Lane	<b>21.32 mi</b>	<b>0h 29m</b>
		1.14 mi	0h 1m
 15	Coppice Lane	<b>22.08 mi</b>	<b>0h 31m</b>
		0.76 mi	0h 2m
 16	London Road	<b>24.01 mi</b>	<b>0h 38m</b>
		1.93 mi	0h 6m
 17	London Road	<b>24.57 mi</b>	<b>0h 38m</b>
		0.56 mi	0h 0m
 18	McDonalds B75 5SA	<b>24.69 mi</b>	<b>0h 39m</b>
		0.11 mi	0h 0m

### Instructions

1. Continue onto Coventry Road
2. Keep left
3. Waypoint 1
4. Continue
5. Keep left
6. At roundabout, take exit 2 onto Bickenhill Lane
7. Waypoint 2
8. Continue onto Bickenhill Lane
9. At roundabout, take exit 2 onto Bickenhill Lane
10. At roundabout, take exit 2 onto Bickenhill Lane
11. At roundabout, take exit 2 onto Bickenhill Parkway
12. At roundabout, take exit 3 onto A452
13. At roundabout, take exit 1 onto Chester Road
14. At roundabout, take exit 1
15. Waypoint 3

16. Continue
17. At roundabout, take exit 2 onto Stonebridge Road
18. Waypoint 4
19. Continue onto Stonebridge Road
20. At roundabout, take exit 2 onto Stonebridge Road
21. At roundabout, take exit 2 onto Stonebridge Road
22. At roundabout, take exit 2 onto Lichfield Road
23. At roundabout, take exit 2 onto Lichfield Road
24. At roundabout, take exit 5 onto Kingsbury Road
25. Waypoint 5
26. Continue onto Kingsbury Road
27. At roundabout, take exit 3 onto Kingsbury Road
28. Turn right onto Haunch Lane
29. Waypoint 6
30. Continue onto Haunch Lane
31. Waypoint 7
32. Continue onto Haunch Lane
33. Turn left onto Coton Road
34. Turn right onto Middle Lane
35. Waypoint 8
36. Continue onto Middle Lane
37. Turn left onto Gate Lane
38. Turn left onto Coventry Road
39. Waypoint 9
40. Continue onto Coventry Road
41. At roundabout, take exit 1 onto Kingsbury Road
42. Waypoint 10

43. Continue onto Kingsbury Road
44. At roundabout, take exit 3 onto Coton Road
45. Waypoint 11
46. Continue onto Coton Road
47. Keep left onto Bodymoor Heath Road
48. Turn right onto A4091
49. Waypoint 12
50. Continue onto A4091
51. Turn left onto Church Lane
52. Waypoint 13
53. Continue onto Church Lane
54. Turn right onto Coppice Lane
55. Waypoint 14
56. Continue onto Coppice Lane
57. Turn right onto London Road
58. Waypoint 15
59. Continue onto London Road
60. At roundabout, take exit 5 onto London Road
61. Keep left onto London Road
62. Waypoint 16
63. Continue onto London Road
64. Turn sharp right onto London Road
65. Turn left
66. Keep left
67. Keep right
68. Arrive at destination