











## Route 121b Banbury McDs via Warwick & Daventry avoiding C de B



Warning, the instructions, duration and times are calculated by OpenStreetMap. This data can therefore slightly deviate from the information shown in MRA Routeplanner.

### Waypoints

#	Name <i>Note</i>	Distance and time			
		Arrival	Departure	Distance	Duration
1	Start NMM			<b>Total</b>	<b>Total</b>
				Difference	Difference
2	Meriden Road, Solihull, B92 0, United Kingdom			<b>3.11 mi</b>	<b>0h 7m</b>
				3.11 mi	0h 7m
3	027; Turn right onto Knowle Road			<b>5.31 mi</b>	<b>0h 12m</b>
				2.19 mi	0h 5m
4	036; Get on Warwick Road and drive southwest			<b>7.47 mi</b>	<b>0h 17m</b>
				2.16 mi	0h 4m
5	047; Get on Birmingham Road and drive south			<b>12.97 mi</b>	<b>0h 25m</b>
				5.49 mi	0h 8m
6	052; Take the 2nd left onto Birmingham Road			<b>15.93 mi</b>	<b>0h 29m</b>
				2.97 mi	0h 4m
7	080; Take the 1st left onto Myton Road			<b>18.63 mi</b>	<b>0h 37m</b>
				2.70 mi	0h 7m
8	084; Take the 2nd left onto Old Warwick Road			<b>20.05 mi</b>	<b>0h 47m</b>
				1.42 mi	0h 9m
9	093; Get on Southam Road and drive southeast			<b>22.41 mi</b>	<b>0h 59m</b>
				2.36 mi	0h 12m
10	101; Get on Southam Road and drive southeast			<b>23.79 mi</b>	<b>1h 1m</b>
				1.38 mi	0h 2m

 11	106; Take the 1st left onto Southam Road	<b>25.18 mi</b> 1.38 mi	<b>1h 3m</b> 0h 1m
 12	117; Take the 1st left onto A423	<b>27.69 mi</b> 2.51 mi	<b>1h 7m</b> 0h 4m
 13	123; Take the 3rd left onto Daventry Road	<b>28.37 mi</b> 0.68 mi	<b>1h 9m</b> 0h 1m
 14	158; Get on A425 and drive east	<b>30.63 mi</b> 2.26 mi	<b>1h 12m</b> 0h 3m
 15	168; Take the 1st left onto A425	<b>36.18 mi</b> 5.55 mi	<b>1h 20m</b> 0h 7m
 16	177; Get on Stefen Way and drive southeast	<b>37.46 mi</b> 1.28 mi	<b>1h 22m</b> 0h 2m
 17	185; Get on A361 and drive south	<b>38.61 mi</b> 1.15 mi	<b>1h 24m</b> 0h 1m
 18	192; Get on A361 and drive southwest	<b>43.03 mi</b> 4.42 mi	<b>1h 30m</b> 0h 6m
 19	195; Keep right onto Banbury Road	<b>44.51 mi</b> 1.48 mi	<b>1h 33m</b> 0h 2m
 20	McDs, Beaumont Rd, Banbury OX16, UK	<b>54.44 mi</b> 9.93 mi	<b>1h 50m</b> 0h 17m

## Instructions

1. Leave
2. At the roundabout take the fifth exit onto Coventry Road toward Leamington
3. Take the exit onto Coventry Road
4. Keep left at Coventry Road toward Balsall Common
5. At the roundabout take the third exit onto Kenilworth Road/A452 toward Leamington
6. Take the exit onto Kenilworth Road/A452
7. At the roundabout take the fourth exit onto Meriden Road/B4102
8. Take the exit onto Meriden Road/B4102
9. You have reached the waypoint at Meriden Road/B4102. It is on the left
10. Turn left onto Eastcote Lane
11. You have reached the waypoint at Knowle Road
12. Turn left onto High Street/A4141
13. Follow High Street/A4141

14. You have reached the waypoint at Warwick Road/A4141
15. At the roundabout take the second exit onto Birmingham Road/A4177
16. You have reached the waypoint at Birmingham Road/A4177
17. Follow Birmingham Road/A4177
18. At the roundabout take the second exit onto Birmingham Road/A4177
19. You have reached the waypoint at Birmingham Road/A4177. It is on the right
20. At the roundabout take the second exit onto Birmingham Road/A425 toward Warwick
21. Take the exit onto Birmingham Road/A425
22. At the roundabout take the first exit onto Saltisford/A425
23. Bear right at The Butts/A425
24. At the roundabout take the second exit onto Banbury Road/A425
25. At the roundabout take the first exit onto Myton Road/A425
26. You have reached the waypoint at Myton Road/A425
27. At the roundabout take the second exit onto Old Warwick Road/A425
28. You have reached the waypoint at Old Warwick Road/A425. It is on the right
29. Follow Old Warwick Road/A425
30. You have reached the waypoint at Southam Road/A425. It is on the left
31. At the roundabout take the second exit onto Southam Road/A425
32. Follow Southam Road/A425
33. You have reached the waypoint at Southam Road/A425
34. You have reached the waypoint at A425. It is on the left
35. At the roundabout take the first exit onto A425
36. At the roundabout take the first exit onto A423
37. You have reached the waypoint at A423
38. At the roundabout take the third exit onto Daventry Road/A425
39. You have reached the waypoint at Daventry Road/A425
40. Follow Daventry Road/A425

41. You have reached the waypoint at Southam Road/A425
42. At the roundabout take the first exit onto Daventry Road/A425
43. You have reached the waypoint at Daventry Road/A425
44. At the roundabout take the first exit onto A425
45. At the roundabout take the third exit onto Stefen Way/A45
46. Take the exit onto Stefen Way/A45
47. You have reached the waypoint at Stefen Way/A45
48. At the roundabout take the first exit onto Stefen Way/A45
49. Keep left at Badby Road West/A361 toward Banbury
50. Follow Badby Road West/A361
51. You have reached the waypoint at A361
52. You have reached the waypoint at A361
53. At the roundabout take the second exit onto A361
54. At the roundabout take the first exit onto High Street/A361
55. You have reached the waypoint at Banbury Road/A361
56. At the roundabout take the second exit onto A361
57. Turn right onto A361
58. Follow A361 toward Banbury
59. At the roundabout take the third exit onto A422 toward Banbury
60. Take the exit onto A422
61. At the roundabout take the second exit onto Hennef Way/A422
62. At the roundabout take the second exit onto Hennef Way/A422
63. At the roundabout take the second exit onto Ruscote Avenue/A422
64. At the roundabout take the first exit onto Ruscote Avenue/A422
65. Turn right onto Beaumont Road
66. Turn right
67. You have arrived