


St Justin's, Oran Park Timetable



Effective 31 August 2025

Morning services

32 From Warragamba (with Camden connection)

32	Warragamba Weir Rd opp Seventh St	07:25
32	Warragamba Public School Weir Rd	07:28
32	Silverdale Marsh Rd after Warradale Rd	07:31
32	Werombi Silverdale Rd at Werombi Rd	07:51
32	Theresa Park Werombi Rd opp Bobs Range Rd	07:56
32	Grasmere Werombi Rd before Ellis Lane	08:05
32	Camden St Paul's Catholic Primary School, John St	08:14

Transfer from Route 32 bus to Route 6014 bus at John St, Camden

6014	Camden John St before Argyle St	08:15
6014	Narellan Town Centre Elyard St	08:25
6014	St Benedicts & St Justins Schools Hollows Dr	08:35

850 From Gledswood Hills

	Gledswood Hills Camden Valley Way after Raby Rd	08:11
	Catherine Field Catherine Fields Rd opp Chisholm Rd	08:16
	Gledswood Hills Camden Valley Way opp Springfield Rd	08:19
	Oran Park Town Centre Oran Park Dr	08:30
	St Benedicts & St Justins Schools Hollows Dr	08:41

857 From Casula (with Narellan connection)

857	Casula Mall Ingham Dr	07:26
857	Casula Pine Rd opp Boab Pl	07:31
857	Prestons Dalmeny Dr after Ash Rd	07:35
857	Prestons Shopping Village Wroxham St	07:38
857	Prestons Braidwood Dr at Corfield Rd	07:40
857	Horningsea Pk Camden Valley Way at Talana Hill Dr	07:44
857	Gledswood Hills Camden Valley Way after Raby Rd	07:53
857	Catherine Field Deepfields Rd at Barry Ave	08:03
857	Camden Valley Way opp Springfield Rd	08:18
857	Narellan Town Centre Elyard St (opp)	08:25
857	Narellan Public School Richardson Rd	08:28

Transfer from Route 857 bus to Route 850 bus at Narellan Public School, Richardson Rd

850	Narellan Public School Richardson Rd	08:29
850	Narellan Town Centre Elyard St	08:33
850	Harrington Park Camden Valley Way opp Turner Rd	08:39
850	Oran Park Town Centre Oran Park Dr	08:47
850	St Benedicts & St Justins Schools Hollows Dr	08:53

6013 From Harrington Park

	Harrington Park Harrington Plaza, Fairwater Dr	08:21
	St Benedicts & St Justins Schools Hollows Dr	08:30

6015 From Currans Hill

	Currans Hill Tramway Dr after Narellan Rd	08:09
	St Benedicts & St Justins Schools Hollows Dr	08:35

6052 From Gregory Hills

	Gregory Hills Donovan Bvd at Gregory Hills Dr	08:20
	Gregory Hills Thomas Donovan Park, Gregory Hills Dr	08:21
	St Benedicts & St Justins Schools Hollows Dr	08:30

6055 From Harrington Park

	Harrington Park Sir Warwick Fairfax Dr opp Harrison Ave	08:04
	Cobbitty Charles McIntosh Pwy after The Northern Rd	08:18
	Oran Park Anglican College Shannon Way	08:24
	St Benedicts & St Justins Schools Hollows Dr	08:39

Morning bus route map - see next page

Page 1 of 4



The bus services contained in this timetable are run by Transit Systems.

For the most up-to-date times and travel options, use the Trip Planner or Departures at transportnsw.info. There may be more travel options available than those shown in this timetable.

Times are shown in 24-hour time (e.g. 5am = 05:00, 5pm = 17:00).

Information contained in this timetable is subject to change without notice. It does not include times for minor stops, short term changes, real-time information or any disruption alerts.

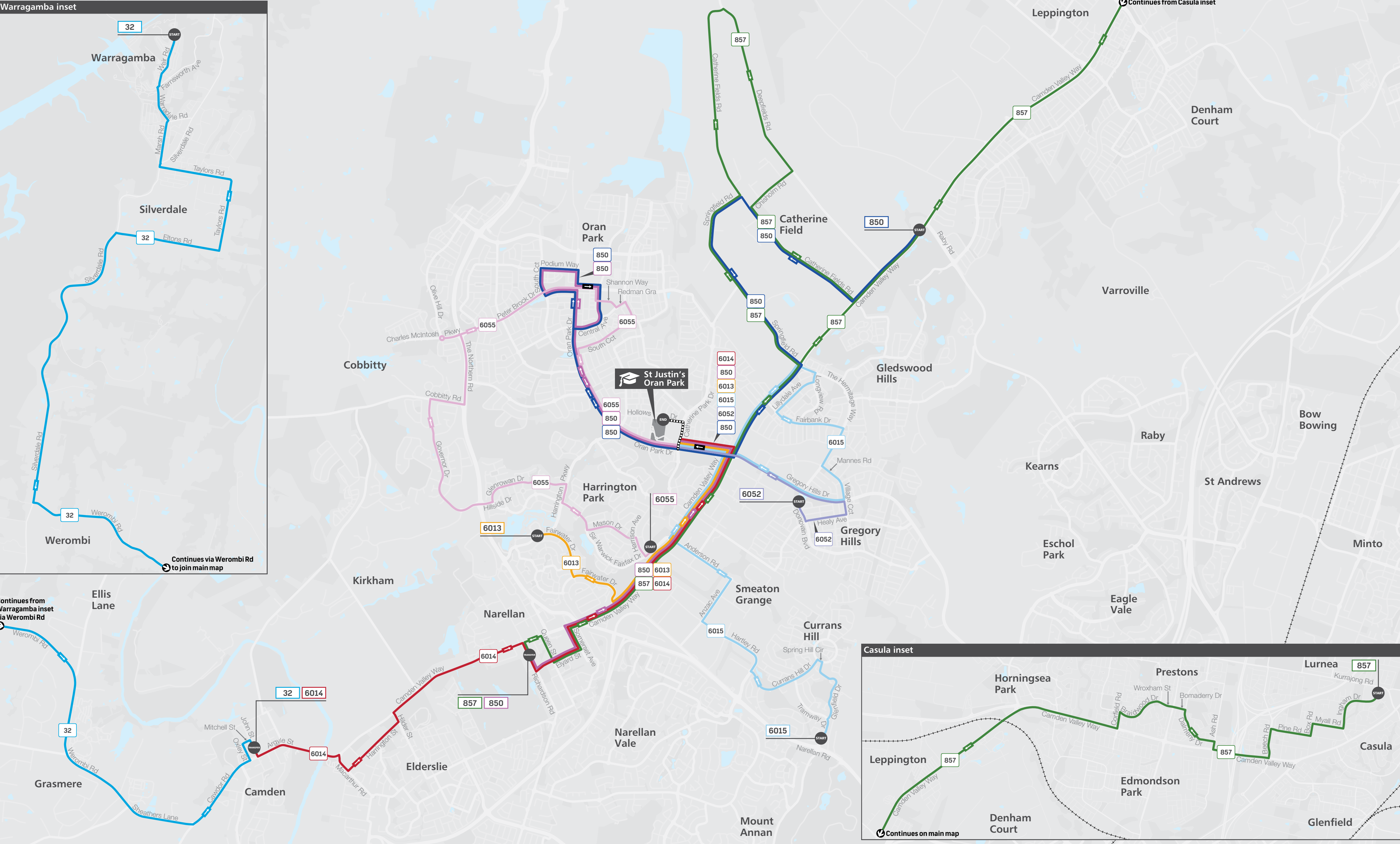
St Justin's, Oran Park Timetable



Effective 31 August 2025


Morning bus route map

Page 2 of 4



The bus services contained in this timetable are run by Transit Systems.
For the most up-to-date times and travel options, use the Trip Planner or Departures at transportnsw.info. There may be more travel options available than those shown in this timetable.
Times are shown in 24-hour time (e.g. 5am = 05:00, 5pm = 17:00).
Information contained in this timetable is subject to change without notice. It does not include times for minor stops, short term changes, real-time information or any disruption alerts.

St Justin's, Oran Park Timetable



Effective 31 August 2025

Afternoon services

850 To Catherine Field

St Benedicts & St Justins Schools Hollows Dr	15:29
Catherine Field 53 Springfield Rd	15:42
Catherine Field Catherine Fields Rd after Chisholm Rd	15:45

850 To Narellan

St Benedicts & St Justins Schools Hollows Dr	15:23
Oran Park Town Centre Oran Park Dr	15:27
Gregory Hills Camden Valley Way after Gregory Hills Dr	15:34
Narellan Town Centre Elyard St	a15:40

2007 To Glenfield

Board Route 850 bus at school and travel to Yandelora School, Richardson Rd

850 St Benedicts & St Justins Schools Hollows Dr	15:23
850 Narellan Yandelora School, Richardson Rd	15:50

For travel towards Glenfield transfer to Route 2007 bus at Yandelora School, Richardson Rd

2007 Narellan Yandelora School, Richardson Rd	15:50
2007 Glenfield Station Railway Pde	16:38

2054 To Prestons

St Benedicts & St Justins Schools Hollows Dr	15:02
Prestons William Carey Christian School, School Grounds	15:34

2076 To Bringelly

St Benedicts & St Justins Schools Hollows Dr	14:48
Cobbitty Macarthur Anglican School, School Grounds	15:02
Bringelly Public School Wentworth Rd	15:20
Bringelly The Northern Rd opp Mersey Rd	15:35

6518 To Mount Annan

St Benedicts & St Justins Schools Hollows Dr	15:32
Mount Annan Birriwa Reserve, Welling Dr	16:03

6520 To Camden

St Benedicts & St Justins Schools Hollows Dr	15:40
Camden St Paul's Catholic Primary School, John St	16:11

6572 To Smeaton Grange

St Benedicts & St Justins Schools Hollows Dr	15:38
Gregory Hills Thomas Donovan Park	16:08
Smeaton Grange Anderson Rd after Dunn Rd	16:16

6574 To Currans Hill

St Benedicts & St Justins Schools Hollows Dr	15:39
Gregory Hills Thomas Donovan Park	15:51
Currans Hill Elizabeth Throsby Reserve, Glenfield Dr (opp)	16:11

6576 32 To Camden and Orangeville

Bus starts trip as Route 6576 towards Camden

6576 St Benedicts & St Justins Schools Hollows Dr	15:40
6576 Camden St Paul's Catholic Primary School, John St	16:02

Bus then runs as Route 32 towards Orangeville - stay on board

32 Camden John St before Argyle St	16:05
32 Cobbitty Cobbitty Rd after Cut Hill Rd	16:14
32 Orangeville Werombi Rd at Bobs Range Rd	16:24
32 Werombi Werombi Rd before Silverdale Rd	16:31
32 Orangeville Bobs Range Rd at Silverdale Rd	16:40
32 Orangeville Bobs Range Rd before Werombi Rd	16:46

6581 To Harrington Park

St Benedicts & St Justins Schools Hollows Dr	15:40
Oran Park Peter Brock Dr after South Cct	15:56
Oran Park Peter Brock Dr before Longhurst St	15:59
Harrington Park Governor Dr opp Keys Pl	16:07

Explanation of definitions and symbols

a bus continues to Yandelora School, Richardson Rd, Narellan

Afternoon bus route map - see next page

Page 3 of 4



The bus services contained in this timetable are run by Transit Systems.

For the most up-to-date times and travel options, use the Trip Planner or Departures at transportnsw.info. There may be more travel options available than those shown in this timetable.

Times are shown in 24-hour time (e.g. 5am = 05:00, 5pm = 17:00).

Information contained in this timetable is subject to change without notice. It does not include times for minor stops, short term changes, real-time information or any disruption alerts.

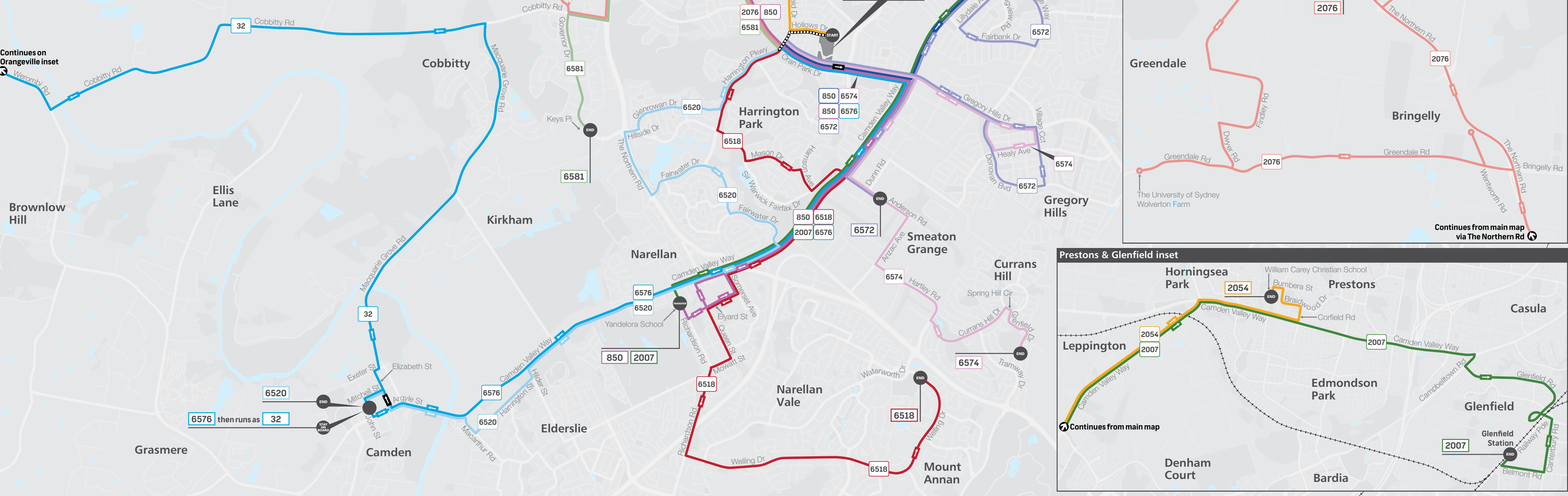
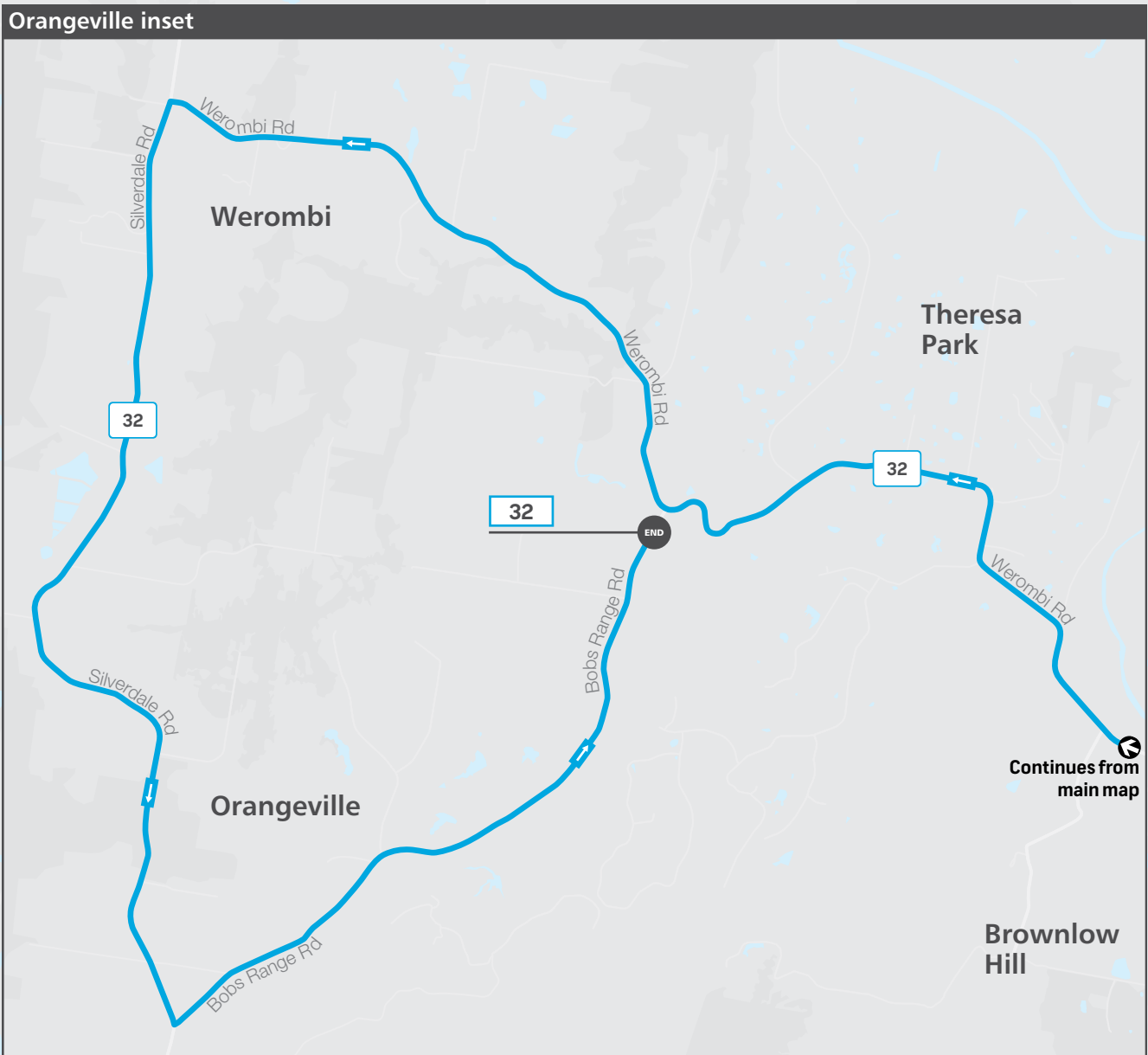
St Justin's, Oran Park Timetable



Effective 31 August 2025

Afternoon bus route map

Page 4 of 4



The bus services contained in this timetable are run by Transit Systems.
For the most up-to-date times and travel options, use the Trip Planner or Departures at transportnsw.info. There may be more travel options available than those shown in this timetable.
Times are shown in 24-hour time (e.g. 5am = 05:00, 5pm = 17:00).
Information contained in this timetable is subject to change without notice. It does not include times for minor stops, short term changes, real-time information or any disruption alerts.

Tap on and tap off every time

because it tells us how many people are using public transport. This allows us to better plan services for you.



It is a condition of the *School Pass Terms* and the *Student Codes of Conduct* when travelling that students in possession of the School Opal card must tap on and tap off every time when using public transport to travel to and from school. Per section 3.2 of the Opal Privacy Policy, Transport for NSW collects information from taps on and taps off to support coordination, planning and policy development for transport, transport services and transport infrastructure.