


# Amity College, Prestons Timetable



Effective 14 September 2025

## Morning services

<b>S565</b>	<b>From Auburn</b>		
	Auburn Al-Faisal College, Auburn Rd	07:30	
	Auburn Station South Pde, Stand A	07:35	
	Guildford Campbell Hill Rd after Rawson Rd	07:46	
	Amity College Kurrajong Rd (opp)	08:31	
<b>S568</b>	<b>From Berala</b>		
	Berala Lidbury St after Park Rd	07:18	
	Lidcombe Library Bridge St (opp)	07:24	
	Amity College Kurrajong Rd (opp)	08:38	
<b>9303</b>	<b>From Green Valley</b>		
	Green Valley Public School Green Valley Rd	07:27	
	Ashcroft Maxwells Ave opp Devlin St	07:37	
	Green Valley Lord Howe Dr opp Claremont Cres	07:49	
	Hinchinbrook Good Samaritan Catholic College	08:00	
	Amity College Kurrajong Rd	08:17	

Morning bus route map - see next page

Page 1 of 4




The bus services contained in this timetable are run by Transit Systems.

For the most up-to-date times and travel options, use the Trip Planner or Departures at [transportnsw.info](https://transportnsw.info). There may be more travel options available than those shown in this timetable.

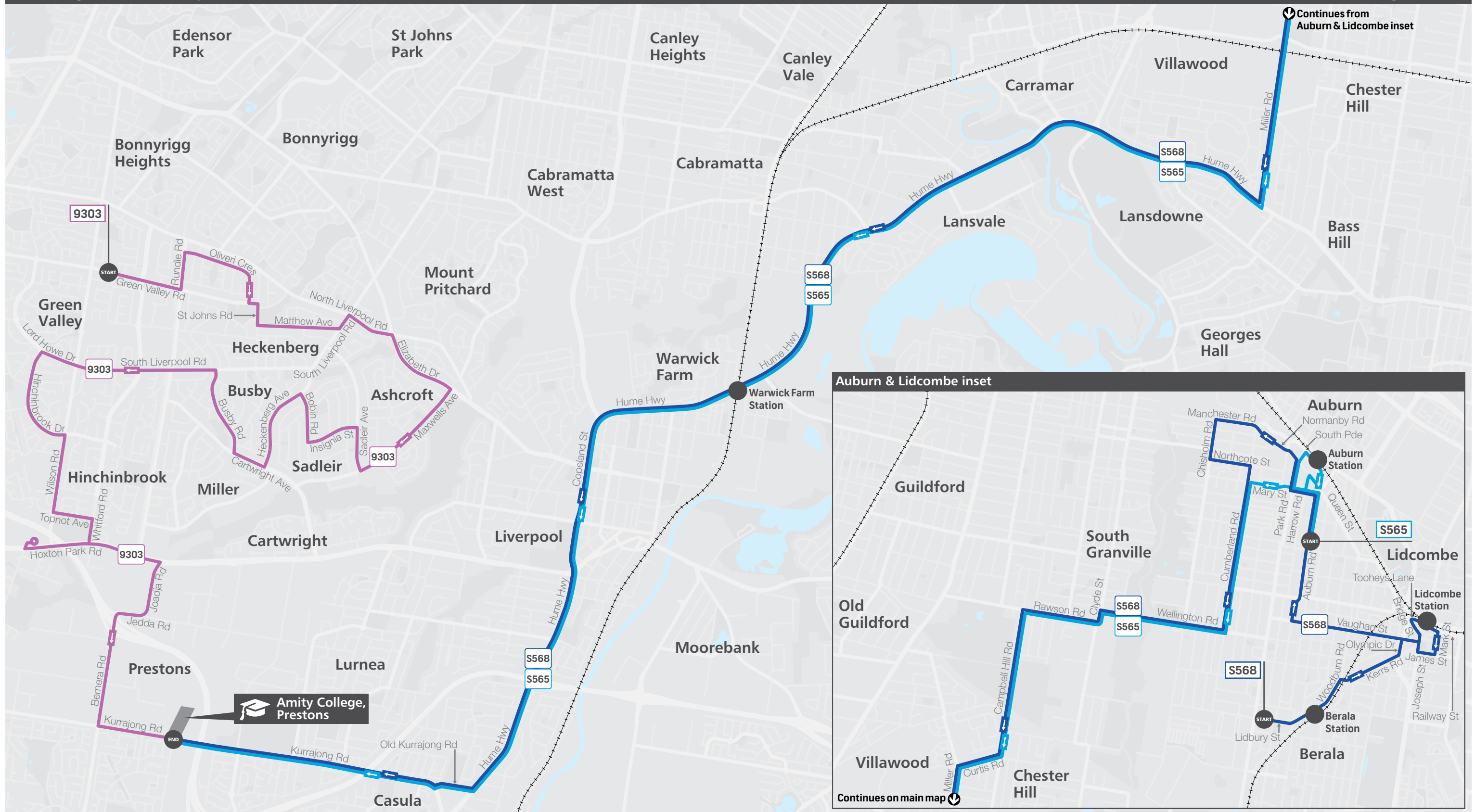
Times are shown in 24-hour time (e.g. 5am = 05:00, 5pm = 17:00).

Information contained in this timetable is subject to change without notice. It does not include times for minor stops, short term changes, real-time information or any disruption alerts.

# Amity College, Prestons Timetable



Effective 14 September 2025




The bus services contained in this timetable are run by Transit Systems.

For the most up-to-date times and travel options, use the Trip Planner or Departures at [transportnsw.info](https://transportnsw.info). There may be more travel options available than those shown in this timetable.

Times are shown in 24-hour time (e.g. 5am = 05:00, 5pm = 17:00).

Information contained in this timetable is subject to change without notice. It does not include times for minor stops, short term changes, real-time information or any disruption alerts.

# Amity College, Prestons Timetable



Effective 14 September 2025

## Afternoon services

S567 To Auburn		S570 To Berala	
Amity College Kurrajong Rd	15:35	Amity College Kurrajong Rd	15:35
Villawood Woodville Rd after Howatt St	16:05	Villawood Woodville Rd after Howatt St	16:05
Guildford Rawson Rd at Robertson St	16:14	Guildford Rawson Rd at Robertson St	16:14
Auburn Cumberland Rd at Paul St	16:22	Auburn Cumberland Rd at Paul St	16:22
Auburn Station South Pde, Stand A	16:35	Auburn Station South Pde, Stand A	16:28
		Berala Lidbury St before Park Rd	16:49

Afternoon bus route map - see next page

Page 3 of 4



The bus services contained in this timetable are run by Transit Systems.


For the most up-to-date times and travel options, use the Trip Planner or Departures at [transportnsw.info](https://transportnsw.info). There may be more travel options available than those shown in this timetable.

Times are shown in 24-hour time (e.g. 5am = 05:00, 5pm = 17:00).

Information contained in this timetable is subject to change without notice. It does not include times for minor stops, short term changes, real-time information or any disruption alerts.



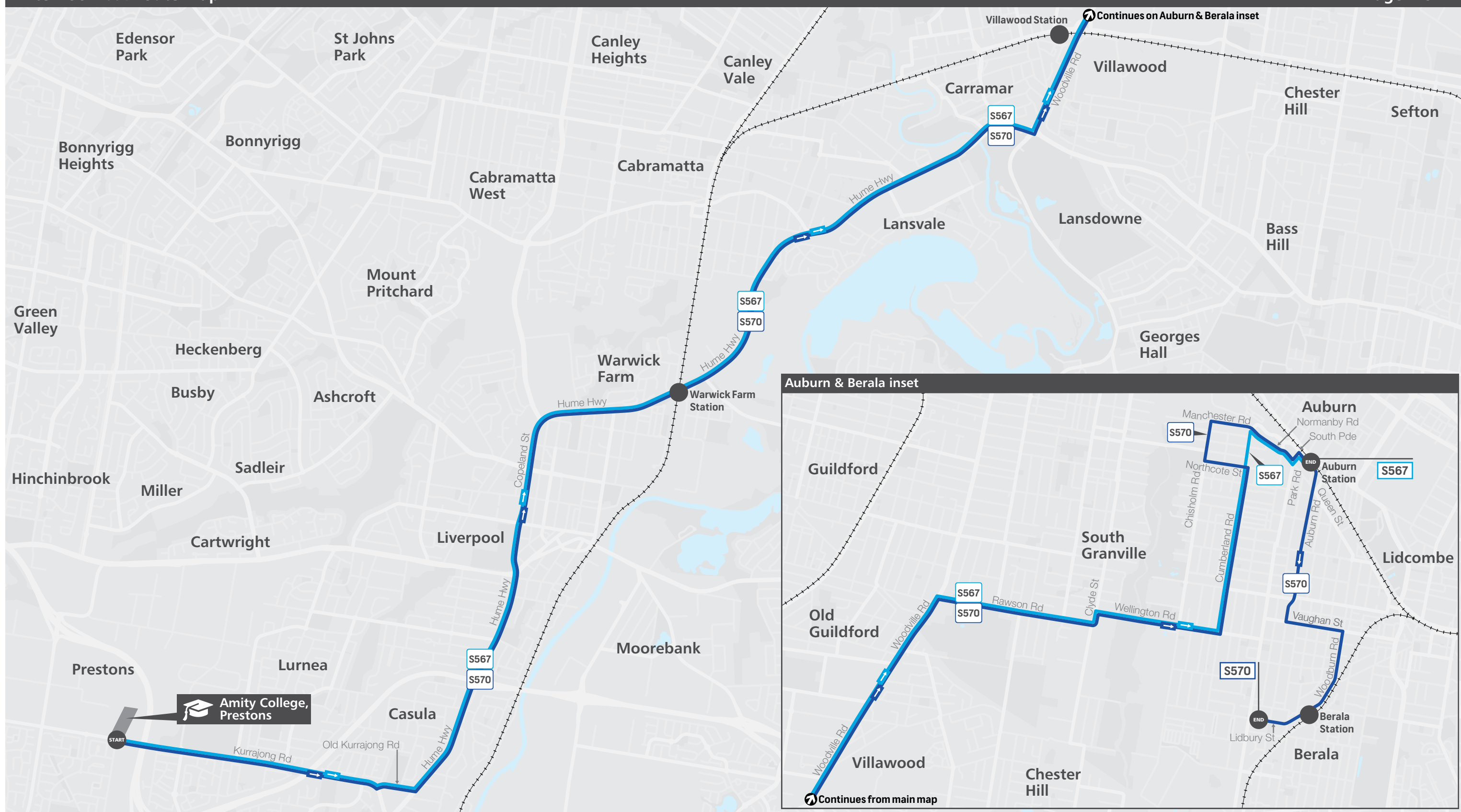
# Amity College, Prestons Timetable



Effective 14 September 2025

Afternoon bus route map

Page 4 of 4



The bus services contained in this timetable are run by Transit Systems.

For the most up-to-date times and travel options, use the Trip Planner or Departures at [transportnsw.info](https://transportnsw.info). There may be more travel options available than those shown in this timetable.

Times are shown in 24-hour time (e.g. 5am = 05:00, 5pm = 17:00).

Information contained in this timetable is subject to change without notice. It does not include times for minor stops, short term changes, real-time information or any disruption alerts.

# Tap on and tap off every time

because it tells us how many people are using public transport. This allows us to better plan services for you.



It is a condition of the *School Pass Terms* and the *Student Codes of Conduct* when travelling that students in possession of the School Opal card must tap on and tap off every time when using public transport to travel to and from school. Per section 3.2 of the Opal Privacy Policy, Transport for NSW collects information from taps on and taps off to support coordination, planning and policy development for transport, transport services and transport infrastructure.