


# Birrong Boys High School Timetable



Effective 14 September 2025

## Morning services

### 908 From Guildford

Guildford Station Railway St	07:22
Guildford Excelsior St at Rawson Rd	07:27
South Granville Mona St after Clyde St	07:34
Auburn Station South Pde, Stand A	07:48
Berala Park Rd at Clarke St	07:57
Regents Park Station Amy St (opp)	08:15
Regents Park Karringul School Auburn Rd	08:16
Birrong Girls High School Cooper Rd (opp)	08:19
Birrong Boys High School Cooper Rd	08:21

### 909 From Bankstown

Bankstown Station Stand D	07:53
Bankstown Central The Mall (opp)	07:54
Birrong Boys High School Cooper Rd	08:05

### S412 From Sefton

Sefton Rose St opp Proctor Pde	07:40
Bass Hill Walshaw Park, Buist St (opp)	07:47
Birrong Boys High School Cooper Rd	07:56

Morning bus route map - see next page

Page 1 of 4




The bus services contained in this timetable are run by Transit Systems.

For the most up-to-date times and travel options, use the Trip Planner or Departures at [transportnsw.info](https://transportnsw.info). There may be more travel options available than those shown in this timetable.

Times are shown in 24-hour time (e.g. 5am = 05:00, 5pm = 17:00).

Information contained in this timetable is subject to change without notice. It does not include times for minor stops, short term changes, real-time information or any disruption alerts.

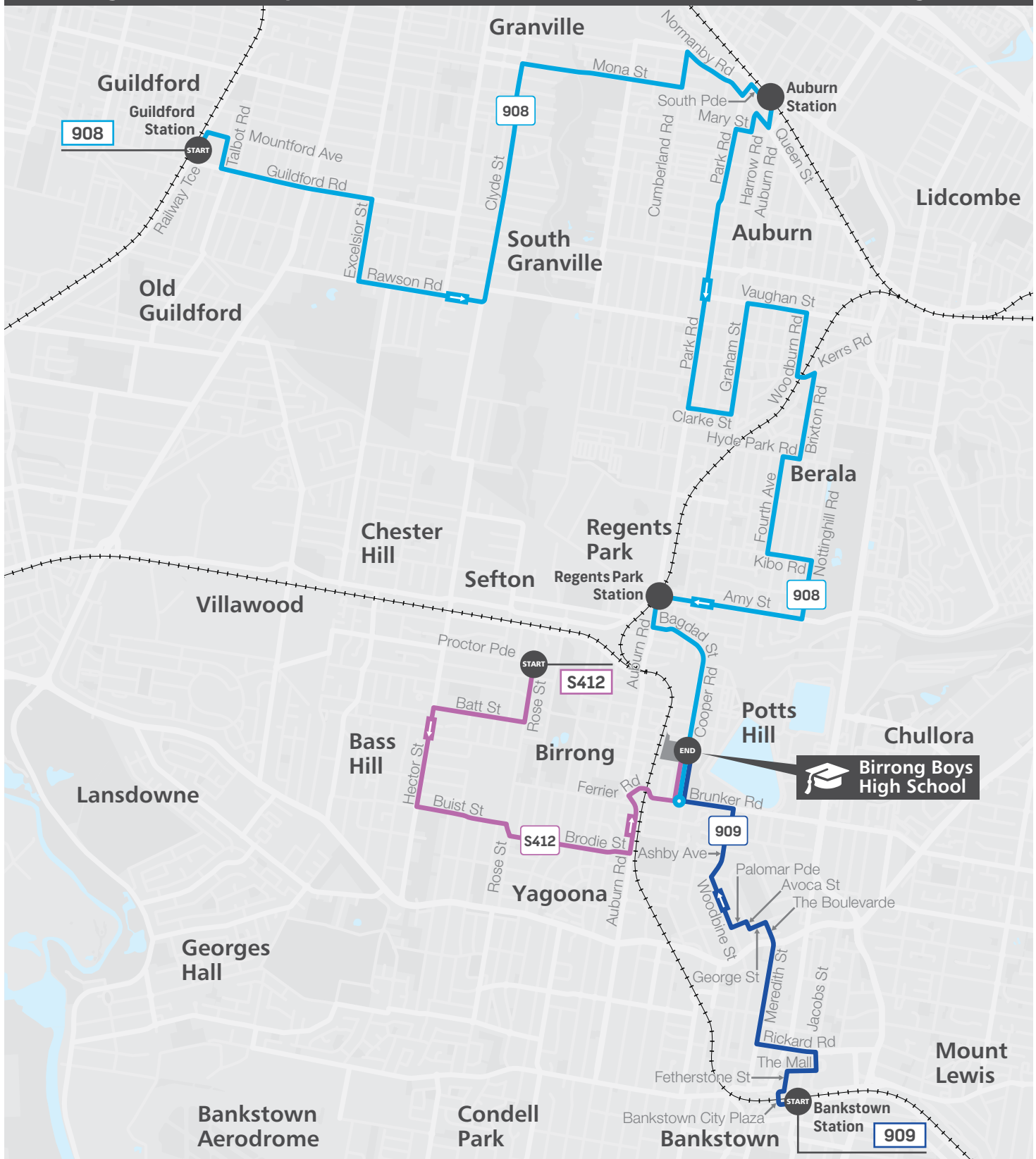
# Birrong Boys High School Timetable



Effective 14 September 2025

## Morning bus route map

Page 2 of 4




The bus services contained in this timetable are run by Transit Systems.

For the most up-to-date times and travel options, use the Trip Planner or Departures at [transportnsw.info](https://transportnsw.info). There may be more travel options available than those shown in this timetable.

Times are shown in 24-hour time (e.g. 5am = 05:00, 5pm = 17:00).

Information contained in this timetable is subject to change without notice. It does not include times for minor stops, short term changes, real-time information or any disruption alerts.

# Birrong Boys High School Timetable



Effective 14 September 2025

## Afternoon services

### 908 To Auburn

Birrong Boys High School Cooper Rd	15:10
Auburn Station South Pde, Stand A	15:42

### S406 To Bass Hill

Birrong Boys High School Cooper Rd	15:00
Bass Hill Walshaw Park, Buist St	15:12

### S500 To North Bankstown

Birrong Boys High School Cooper Rd (opp)	15:00
Yagoona Ashby Ave before McMillan St	15:04
North Bankstown The Boulevard at Hume Hwy	15:10

Afternoon bus route map - see next page

Page 3 of 4




The bus services contained in this timetable are run by Transit Systems.

For the most up-to-date times and travel options, use the Trip Planner or Departures at [transportnsw.info](https://transportnsw.info). There may be more travel options available than those shown in this timetable.

Times are shown in 24-hour time (e.g. 5am = 05:00, 5pm = 17:00).

Information contained in this timetable is subject to change without notice. It does not include times for minor stops, short term changes, real-time information or any disruption alerts.

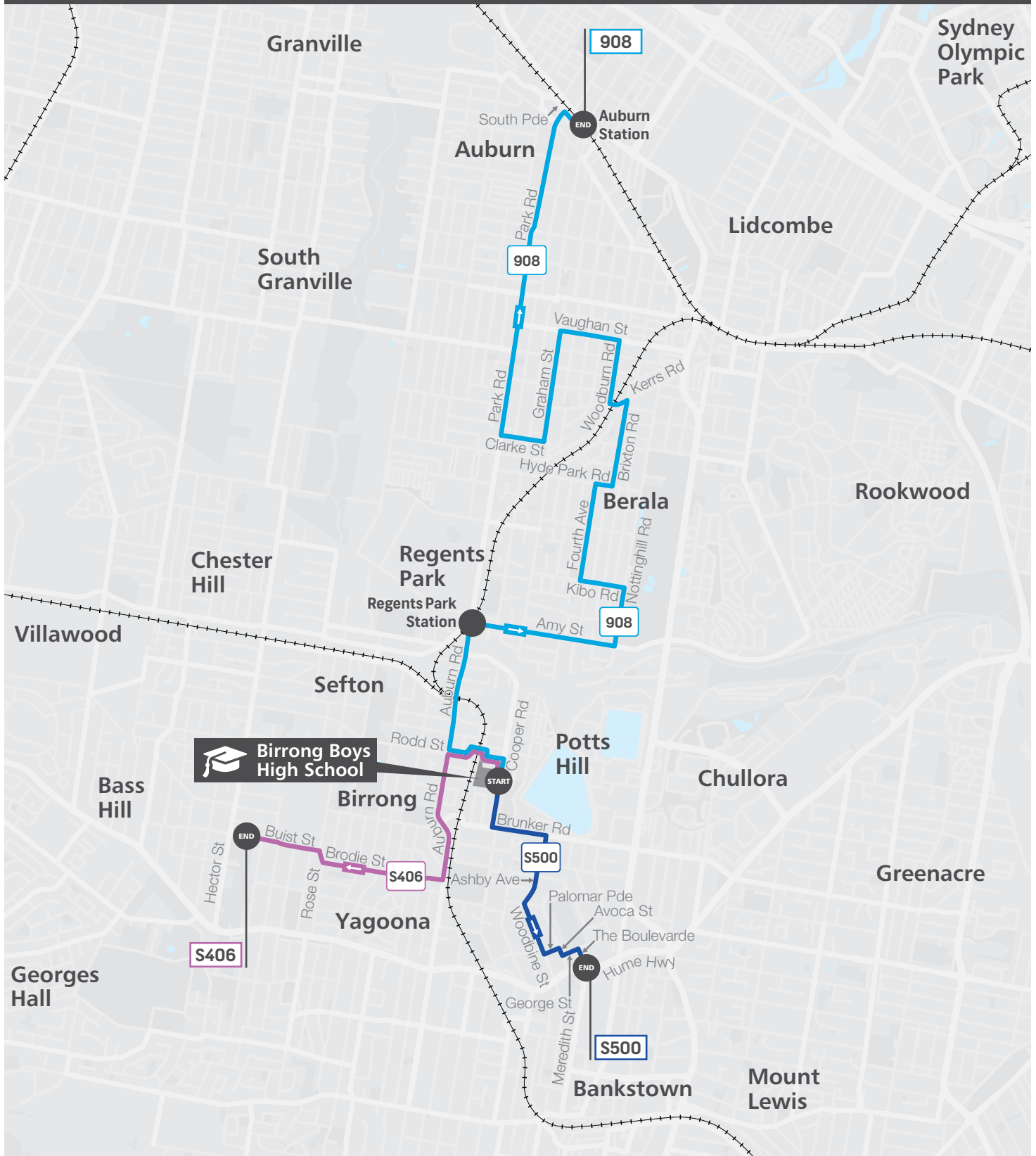
# Birrong Boys High School Timetable



Effective 14 September 2025

Afternoon bus route map

Page 4 of 4



The bus services contained in this timetable are run by Transit Systems.

For the most up-to-date times and travel options, use the Trip Planner or Departures at [transportnsw.info](https://transportnsw.info). There may be more travel options available than those shown in this timetable.

Times are shown in 24-hour time (e.g. 5am = 05:00, 5pm = 17:00).

Information contained in this timetable is subject to change without notice. It does not include times for minor stops, short term changes, real-time information or any disruption alerts.

# Tap on and tap off every time

because it tells us how many people are using public transport. This allows us to better plan services for you.



It is a condition of the *School Pass Terms* and the *Student Codes of Conduct* when travelling that students in possession of the School Opal card must tap on and tap off every time when using public transport to travel to and from school. Per section 3.2 of the Opal Privacy Policy, Transport for NSW collects information from taps on and taps off to support coordination, planning and policy development for transport, transport services and transport infrastructure.