

# De La Salle College Revesby Heights Timetable



Effective 14 September 2025

## Morning services

### 902x From Sandy Point (with connections)

|   |   |       |
|---|---|-------|
| 902x  | Sandy Point 96 St George Cres                             | 07:04 |
| 902x  | Pleasure Point Pleasure Point Rd at Riverview Rd          | 07:10 |
| 902x  | Voyager Point Georges River Footbridge, Boronia Dr        | 07:16 |
| 902x  | Holsworthy Station  | 07:23 |
| 902x  | Holsworthy St Christopher's Catholic Church, Heathcote Rd | 07:30 |
| <b>Connects to a U-Go Mobility school service to St Joseph's Primary School, Nuwarra Rd</b> |   |       |
| S617  | Chipping Norton St Joseph's Primary School, Nuwarra Rd    | 07:42 |
| S617  | Chipping Norton Market Plaza, Ernest Ave                  | 07:54 |
| S617  | Chipping Norton Newbridge Rd before Rickard Rd            | 08:01 |
| S617  | De La Salle College Ferndale Rd                           | 08:19 |

### S510 From Wattle Grove (with Chipping Norton connection)

|   |   |       |
|---|---|-------|
| S510  | Wattle Grove Delfin Dr after Anzac Rd                     | 07:08 |
| S510  | Hammondville Public School Walder Rd                      | 07:23 |
| S510  | Holsworthy St Christopher's Catholic Church, Heathcote Rd | 07:30 |
| S510  | Moorebank Plaza Stockton Ave (opp)                        | 07:38 |
| S510  | Chipping Norton St Joseph's Primary School, Nuwarra Rd    | 07:41 |
| <b>Transfer from Route S510 bus to Route S617 bus at St Joseph's Primary School, Nuwarra Rd</b> |   |       |
| S617  | Chipping Norton St Joseph's Primary School, Nuwarra Rd    | 07:42 |
| S617  | Chipping Norton Market Plaza, Ernest Ave                  | 07:54 |
| S617  | Chipping Norton Newbridge Rd before Rickard Rd            | 08:01 |
| S617  | De La Salle College Ferndale Rd                           | 08:19 |

### S617 From Moorebank

|  |  |       |
|--|--|-------|
|  | Moorebank Maddecks Ave at Metcalfe Ave         | 07:38 |
|  | Chipping Norton Market Plaza, Ernest Ave       | 07:54 |
|  | Chipping Norton Newbridge Rd before Rickard Rd | 08:01 |
|  | De La Salle College Ferndale Rd                | 08:19 |

Morning bus route map - see next page

Page 1 of 3




The bus services contained in this timetable are run by Transit Systems.

For the most up-to-date times and travel options, use the Trip Planner or Departures at [transportnsw.info](https://transportnsw.info). There may be more travel options available than those shown in this timetable.

Times are shown in 24-hour time (e.g. 5am = 05:00, 5pm = 17:00).

Information contained in this timetable is subject to change without notice. It does not include times for minor stops, short term changes, real-time information or any disruption alerts.

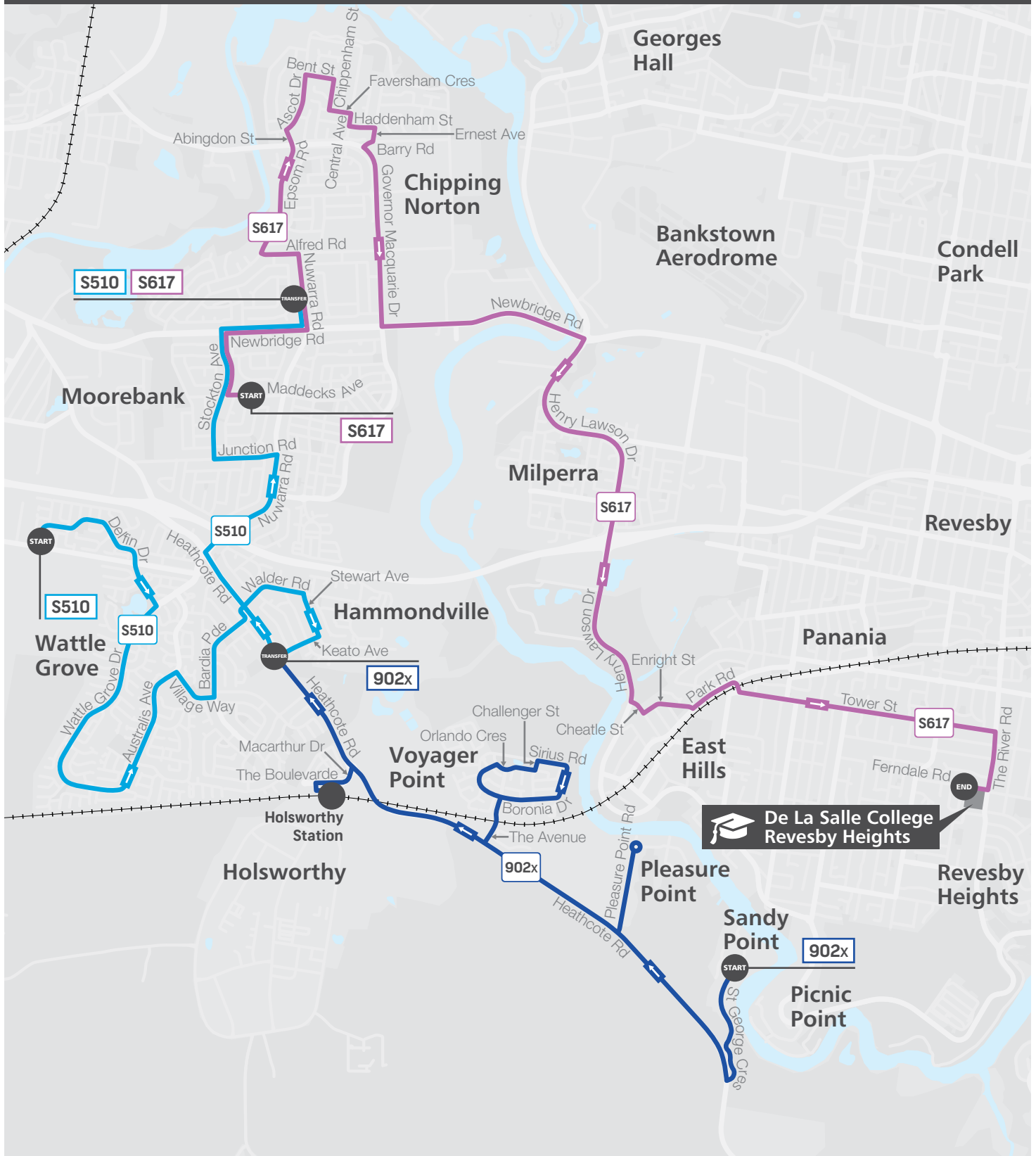
# De La Salle College Revesby Heights Timetable



Effective 14 September 2025

## Morning bus route map

Page 2 of 3




The bus services contained in this timetable are run by Transit Systems.

For the most up-to-date times and travel options, use the Trip Planner or Departures at [transportnsw.info](https://transportnsw.info). There may be more travel options available than those shown in this timetable.

Times are shown in 24-hour time (e.g. 5am = 05:00, 5pm = 17:00).

Information contained in this timetable is subject to change without notice. It does not include times for minor stops, short term changes, real-time information or any disruption alerts.

# De La Salle College Revesby Heights Timetable



Effective 14 September 2025

## Afternoon services

### S5 To Milperra

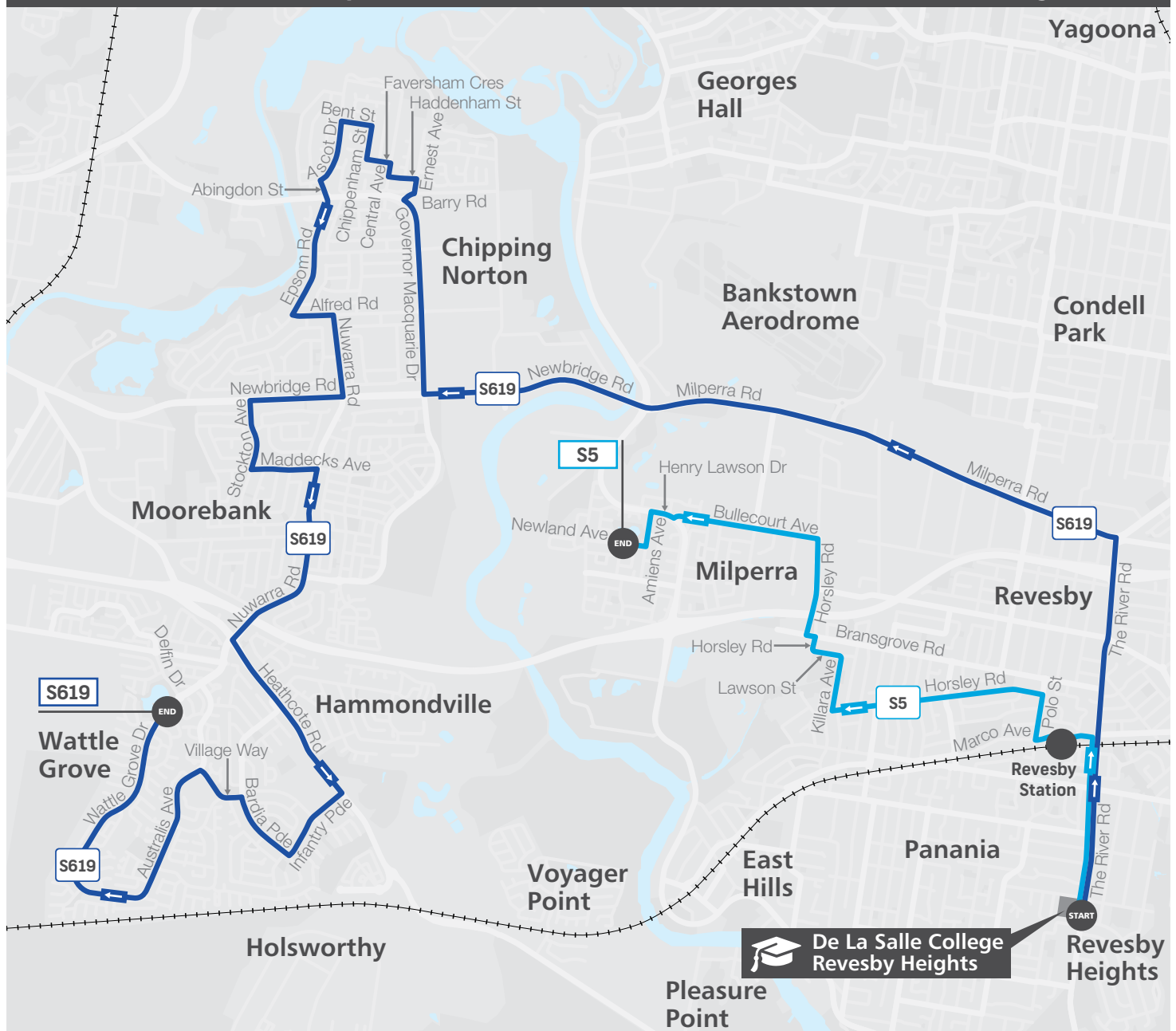
|  |       |
|--|-------|
| De La Salle College The River Rd                       | 15:02 |
| Revesby Station Marco Ave                              | 15:07 |
| Milperra Western Sydney University, Bullecourt Ave     | 15:20 |
| Milperra Newland Reserve Playground, Newland Ave (opp) | 15:24 |

### S619 To Wattle Grove

|  |       |
|--|-------|
| De La Salle College The River Rd                             | 15:02 |
| Chipping Norton St Joseph's Primary School, Nuwarra Rd (opp) | 15:27 |
| Wattle Grove Lakeside Park, Wattle Grove Dr                  | 16:04 |

## Afternoon bus route map

Page 3 of 3



The bus services contained in this timetable are run by Transit Systems.

For the most up-to-date times and travel options, use the Trip Planner or Departures at [transportnsw.info](https://transportnsw.info). There may be more travel options available than those shown in this timetable.

Times are shown in 24-hour time (e.g. 5am = 05:00, 5pm = 17:00).

Information contained in this timetable is subject to change without notice. It does not include times for minor stops, short term changes, real-time information or any disruption alerts.

# Tap on and tap off every time

because it tells us how many people are using public transport. This allows us to better plan services for you.



It is a condition of the *School Pass Terms* and the *Student Codes of Conduct* when travelling that students in possession of the School Opal card must tap on and tap off every time when using public transport to travel to and from school. Per section 3.2 of the Opal Privacy Policy, Transport for NSW collects information from taps on and taps off to support coordination, planning and policy development for transport, transport services and transport infrastructure.