


Nuwarra Public School, Moorebank Timetable



Effective 14 September 2025

Morning services

901 902 From Wattle Grove & Holsworthy

Bus starts trip as Route 901 towards Holsworthy

| | | |
|-----|---|-------|
| 901 | Moorebank Anzac Rd after Secombe Pl | 07:42 |
| 901 | Wattle Grove Lakeside Park, Wattle Grove Dr (opp) | 07:47 |
| 901 | Wattle Grove Australis Ave at Claremont Ct | 07:53 |
| 901 | Wattle Grove Shopping Village Village Way (opp) | 07:56 |
| 901 | Holsworthy Station | 08:08 |

Bus then runs as Route 902 towards Moorebank - stay on board

| | | |
|-----|--|-------|
| 902 | Holsworthy Station | 08:12 |
| 902 | Hammondville Public School Walder Rd (opp) | 08:19 |
| 902 | Moorebank Brickmakers Dr after Nuwarra Rd | 08:25 |
| 902 | Nuwarra Public School Maddecks Ave (opp) | 08:29 |

902 From Liverpool

| | |
|---|-------|
| Liverpool Station Stand G | 08:30 |
| Moorebank Heathcote Rd at Seton Rd | 08:38 |
| Moorebank Maddecks Ave opp Metcalfe Ave | 08:42 |
| Nuwarra Public School Maddecks Av | 08:43 |

902x From Sandy Point

| | |
|---|-------|
| Sandy Point 96 St George Cres | 07:55 |
| Pleasure Point Pleasure Point Rd at Riverview Rd | 08:01 |
| Voyager Point Georges River Footbridge, Boronia Dr | 08:09 |
| Holsworthy Station | 08:16 |
| Holsworthy St Christopher's Catholic Church, Heathcote Rd | 08:22 |
| Moorebank Nuwarra Rd before Maddecks Ave | 08:37 |

Morning bus route map - see next page

Page 1 of 3



The bus services contained in this timetable are run by Transit Systems.

For the most up-to-date times and travel options, use the Trip Planner or Departures at transportnsw.info. There may be more travel options available than those shown in this timetable.

Times are shown in 24-hour time (e.g. 5am = 05:00, 5pm = 17:00).

Information contained in this timetable is subject to change without notice. It does not include times for minor stops, short term changes, real-time information or any disruption alerts.

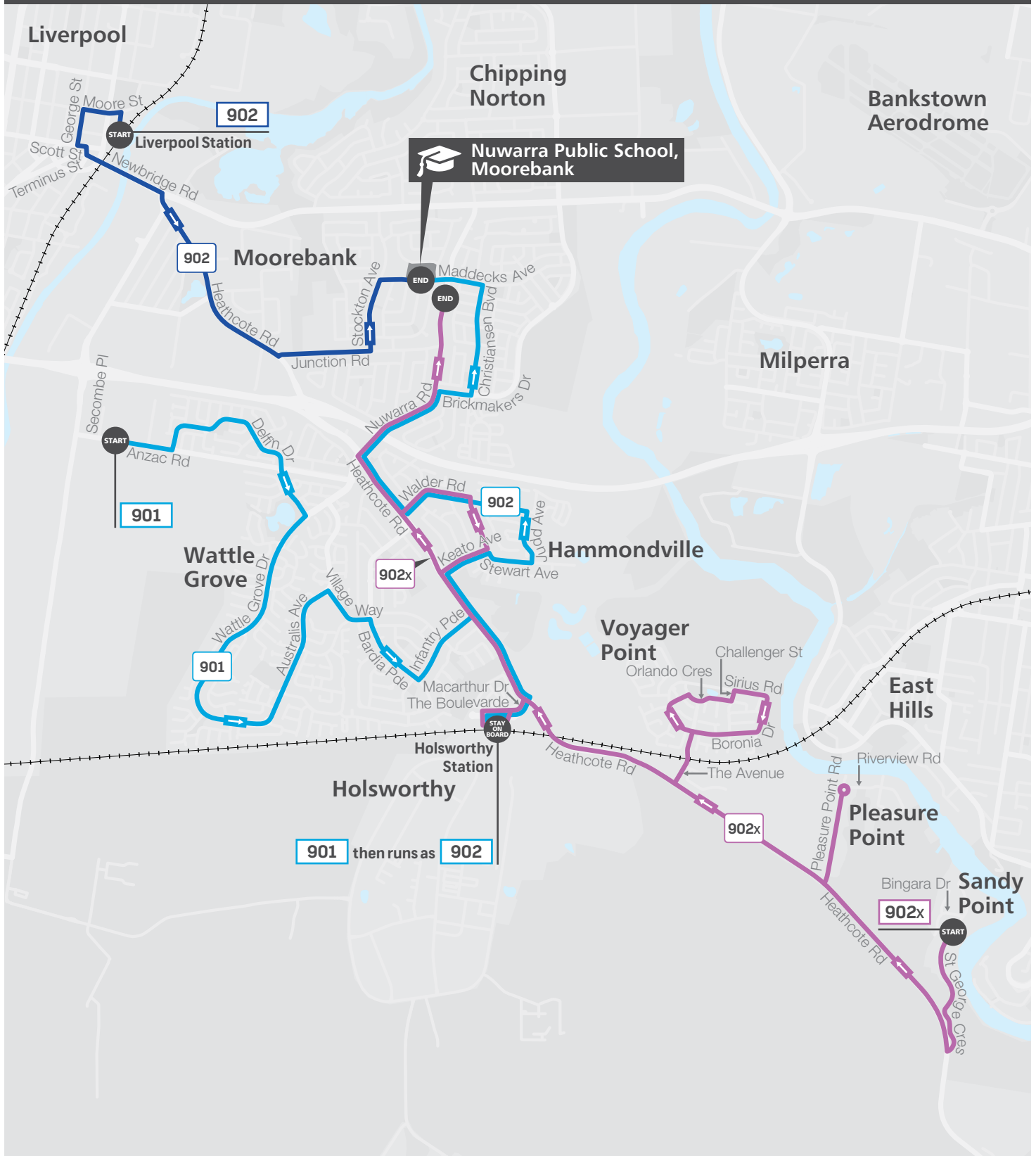
Nuwarra Public School, Moorebank Timetable



Effective 14 September 2025

Morning bus route map

Page 2 of 3




The bus services contained in this timetable are run by Transit Systems.

For the most up-to-date times and travel options, use the Trip Planner or Departures at transportnsw.info. There may be more travel options available than those shown in this timetable.

Times are shown in 24-hour time (e.g. 5am = 05:00, 5pm = 17:00).

Information contained in this timetable is subject to change without notice. It does not include times for minor stops, short term changes, real-time information or any disruption alerts.

Nuwarra Public School, Moorebank Timetable



Effective 14 September 2025

Afternoon services

902 To Liverpool

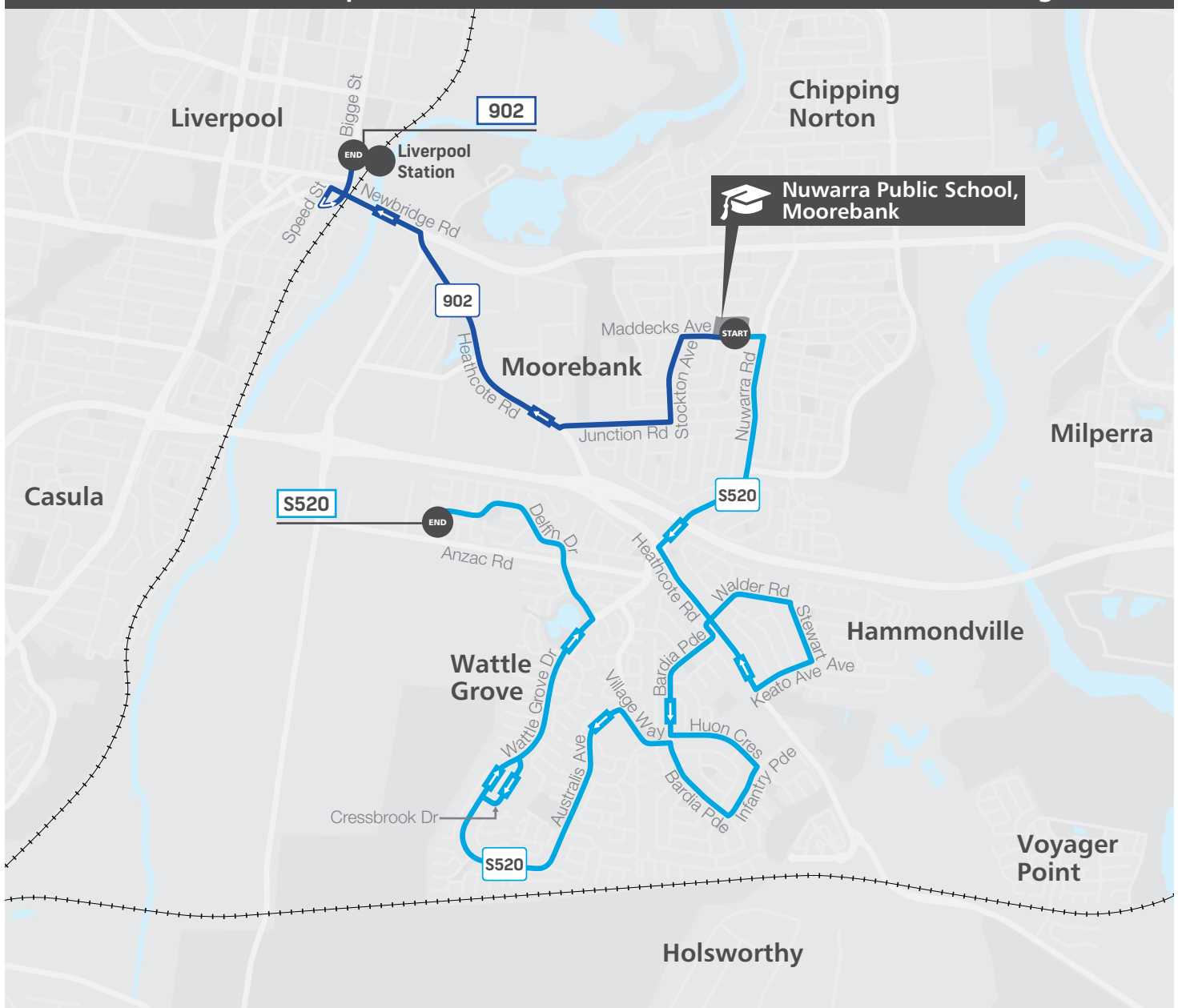
| | |
|--|-------|
| Nuwarra Public School Maddecks Ave (opp) | 15:08 |
| Moorebank Maddecks Ave at Metcalfe Ave | 15:09 |
| Moorebank Heathcote Rd opp Seton Rd | 15:13 |
| Liverpool Station Bigge St (opp) | 15:20 |

S520 To Wattle Grove

| | |
|--|-------|
| Nuwarra Public School Maddecks Ave | 15:00 |
| Hammondville Public School Walder Rd | 15:03 |
| Holsworthy High School Huon Cres | 15:10 |
| Wattle Grove Public School Cressbrook Dr | 15:22 |
| Wattle Grove Delfin Dr before Anzac Rd | 15:33 |

Afternoon bus route map

Page 3 of 3



The bus services contained in this timetable are run by Transit Systems.

For the most up-to-date times and travel options, use the Trip Planner or Departures at transportnsw.info. There may be more travel options available than those shown in this timetable.

Times are shown in 24-hour time (e.g. 5am = 05:00, 5pm = 17:00).

Information contained in this timetable is subject to change without notice. It does not include times for minor stops, short term changes, real-time information or any disruption alerts.

Tap on and tap off every time

because it tells us how many people are using public transport. This allows us to better plan services for you.



It is a condition of the *School Pass Terms* and the *Student Codes of Conduct* when travelling that students in possession of the School Opal card must tap on and tap off every time when using public transport to travel to and from school. Per section 3.2 of the Opal Privacy Policy, Transport for NSW collects information from taps on and taps off to support coordination, planning and policy development for transport, transport services and transport infrastructure.