


# Georges River Grammar, Georges Hall Timetable



Effective 14 September 2025

## Morning services

### **m90** From Liverpool (with Chipping Norton connection)

<b>m90</b> Liverpool Station Stand G	07:35
<b>m90</b> St Joseph Catholic Church, Newbridge Rd	07:45
<b>m90</b> Chipping Norton Newbridge Rd before Riverside Rd	07:47
<b>Transfer from Route m90 bus to Route S556 bus at Newbridge Rd before Riverside Rd, Chipping Norton</b>	
<b>S556</b> Chipping Norton Newbridge Rd before Riverside Rd	<b>u</b> 07:55
<b>S556</b> Georges Hall Haig Ave after Georges Cres	<b>u</b> 08:05

### **905** From Bankstown

Bankstown Station Stand D	07:40
Bankstown Marion St opp Edgar St	07:47
Georges Hall Georges Cres at Beale St	07:54

### **S512** From Chester Hill

Chester Hill Community Centre Chester Hill Rd	07:32
Georges Hall Haig Ave after Georges Cres	07:49

## Explanation of definitions and symbols

**u** Route S556 is operated by U-Go Mobility

### **902x** From Sandy Pt (with Holsworthy connection)

<b>902x</b> Sandy Point 96 St George Cres	07:04
<b>902x</b> Pleasure Point Pleasure Point Rd at Riverview Rd	07:10
<b>902x</b> Voyager Point Georges River Footbridge, Boronia Dr	07:16
<b>902x</b> Holsworthy Station	07:23
<b>902x</b> St Christopher's Catholic Church, Heathcote Rd	07:30
<b>Transfer from Route 902x bus to Route S556 bus at St Christopher's Catholic Church, Heathcote Rd</b>	
<b>S556</b> St Christopher's Catholic Church, Heathcote Rd	<b>u</b> 07:30
<b>S556</b> Georges Hall Haig Ave after Georges Cres	<b>u</b> 08:05

### **S510** From Wattle Grove (with Holsworthy connection)

<b>S510</b> Wattle Grove Delfin Dr after Anzac Rd	07:08
<b>S510</b> Hammondville Public School Walder Rd	07:23
<b>S510</b> St Christopher's Catholic Church, Heathcote Rd	07:30
<b>Transfer from Route S510 bus to Route S556 bus at St Christopher's Catholic Church, Heathcote Rd</b>	
<b>S556</b> St Christopher's Catholic Church, Heathcote Rd	<b>u</b> 07:30
<b>S556</b> Georges Hall Haig Ave after Georges Cres	<b>u</b> 08:05

Morning bus route map - see next page

Page 1 of 4



The bus services contained in this timetable are run by Transit Systems.


For the most up-to-date times and travel options, use the Trip Planner or Departures at [transportnsw.info](https://transportnsw.info). There may be more travel options available than those shown in this timetable.

Times are shown in 24-hour time (e.g. 5am = 05:00, 5pm = 17:00).

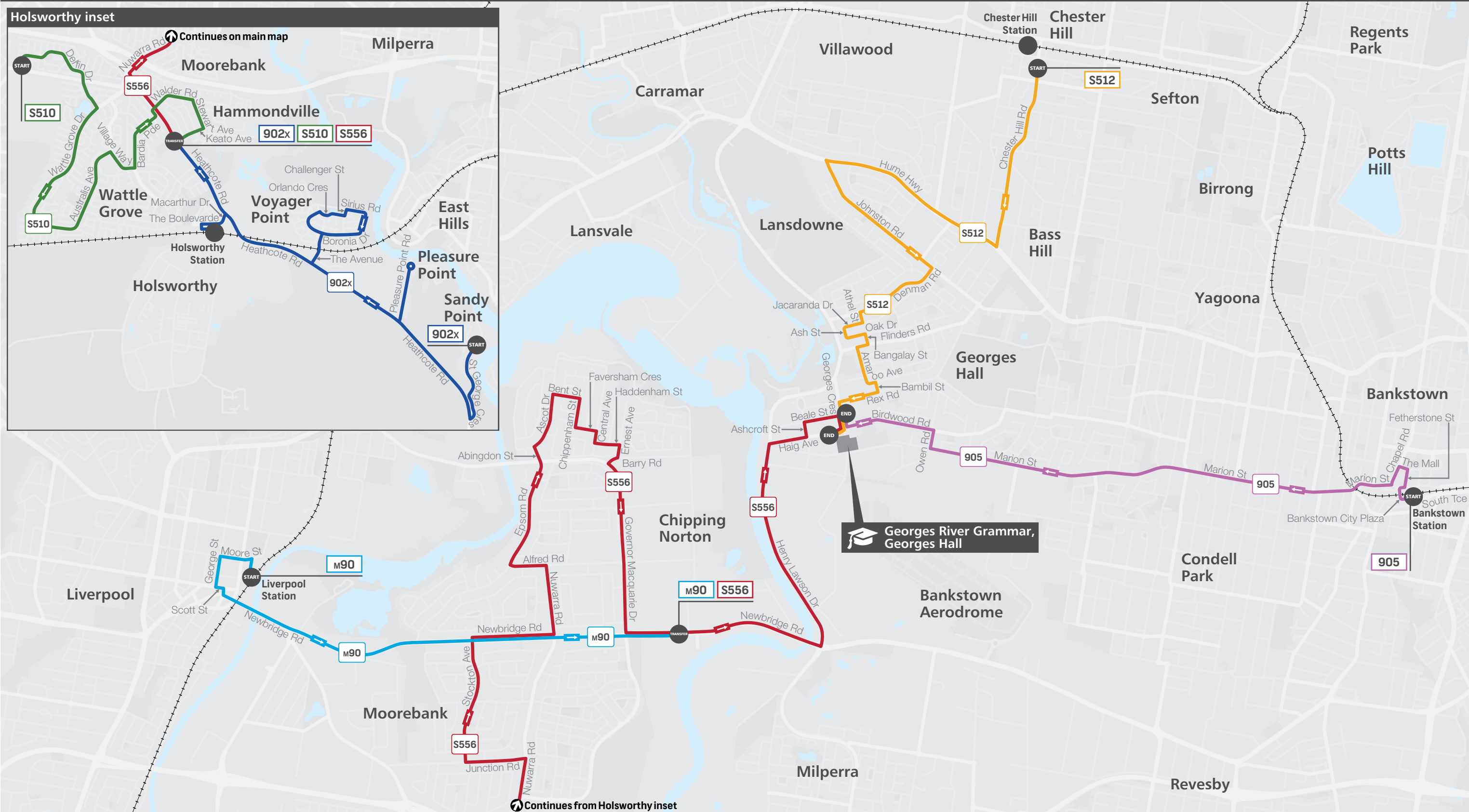
Information contained in this timetable is subject to change without notice. It does not include times for minor stops, short term changes, real-time information or any disruption alerts.



# Georges River Grammar, Georges Hall Timetable



Effective 14 September 2025



The bus services contained in this timetable are run by Transit Systems.


For the most up-to-date times and travel options, use the Trip Planner or Departures at [transportnsw.info](https://transportnsw.info). There may be more travel options available than those shown in this timetable.

Times are shown in 24-hour time (e.g. 5am = 05:00, 5pm = 17:00).

Information contained in this timetable is subject to change without notice. It does not include times for minor stops, short term changes, real-time information or any disruption alerts.



# Georges River Grammar, Georges Hall Timetable



Effective 14 September 2025

## Afternoon services

<b>S559</b>	<b>902x</b>	<b>To Holsworthy, Wattle Grove &amp; Sandy Point</b>
<b>Bus starts trip as Route S559 towards Holsworthy</b>		
<b>S559</b>		Georges Hall Haig Ave after Georges Cres 15:45
<b>S559</b>		Chipping Norton Epsom Rd at Childs Rd 16:08
<b>S559</b>		Holsworthy Station a16:30
<b>Bus then runs as Route 902x towards Sandy Point - stay on board</b>		
<b>902x</b>		Holsworthy Station 16:35
<b>902x</b>		Voyager Point Georges River Footbridge, Boronia Dr 16:42
<b>902x</b>		Pleasure Point Pleasure Point Rd at Riverview Rd 16:49
<b>902x</b>		Sandy Point St George Cres before Bingara Dr 16:56

<b>905</b>	<b>To Bankstown</b>
	Georges Hall Haig Ave after Georges Cres 15:41
	Georges Hall Community Centre Birdwood Rd 15:43
	Bankstown Marion St at Edgar St 15:50
	Bankstown Central Link Rd, Stand A 15:59

<b>S501</b>	<b>To Chester Hill</b>
	Georges Hall Haig Ave after Georges Cres 15:42
	Chester Hill Community Centre Chester Hill Rd (opp) 16:02

### Explanation of definitions and symbols

**a** students for Wattle Grove can transfer to Route 901, departing at 16:50

Afternoon bus route map - see next page

Page 3 of 4



The bus services contained in this timetable are run by Transit Systems.

For the most up-to-date times and travel options, use the Trip Planner or Departures at [transportnsw.info](https://transportnsw.info). There may be more travel options available than those shown in this timetable.

Times are shown in 24-hour time (e.g. 5am = 05:00, 5pm = 17:00).

Information contained in this timetable is subject to change without notice. It does not include times for minor stops, short term changes, real-time information or any disruption alerts.



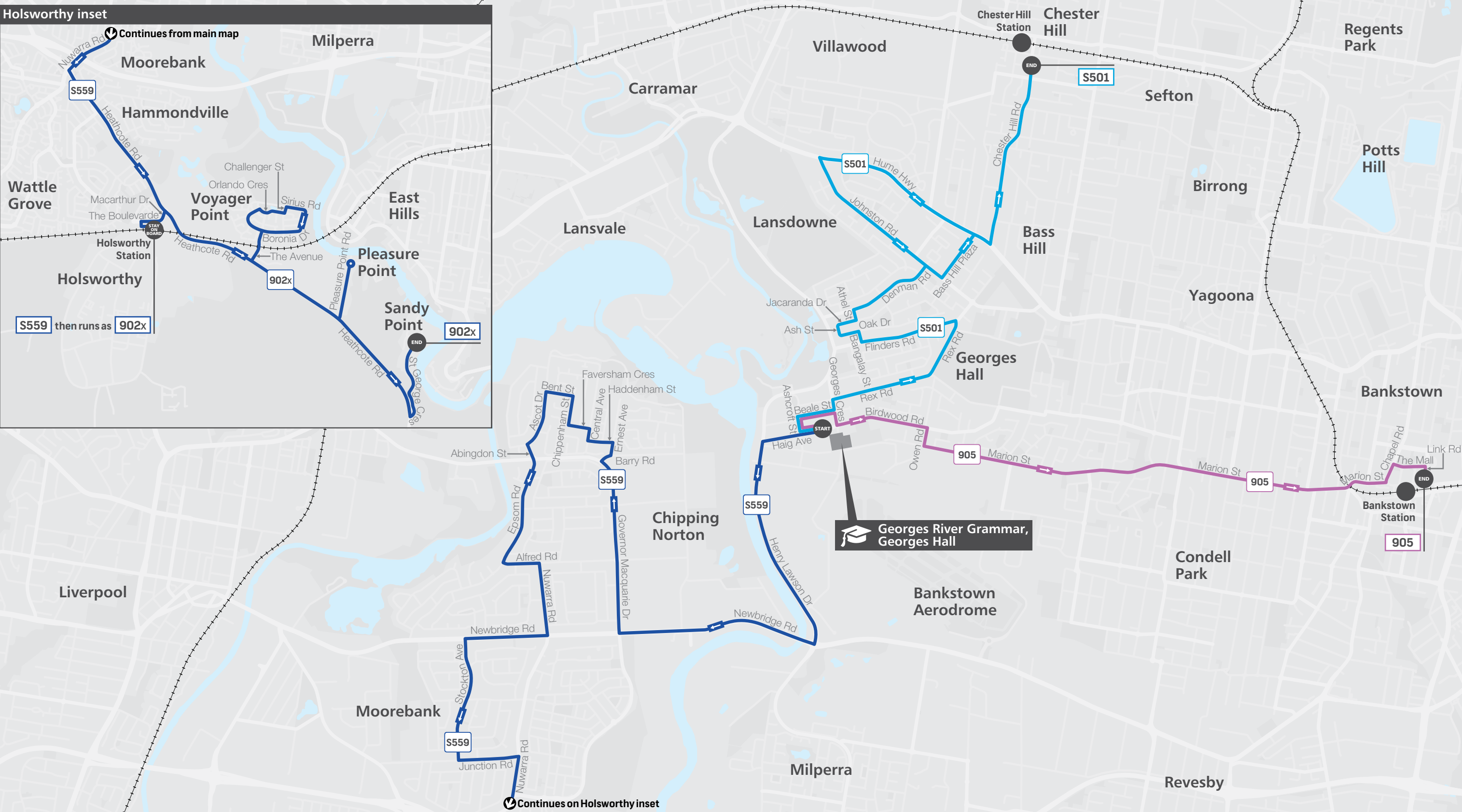
# Georges River Grammar, Georges Hall Timetable



Effective 14 September 2025

## Afternoon bus route map

Page 4 of 4



The bus services contained in this timetable are run by Transit Systems.  
For the most up-to-date times and travel options, use the Trip Planner or Departures at [transportnsw.info](https://transportnsw.info). There may be more travel options available than those shown in this timetable.  
Times are shown in 24-hour time (e.g. 5am = 05:00, 5pm = 17:00).  
Information contained in this timetable is subject to change without notice. It does not include times for minor stops, short term changes, real-time information or any disruption alerts.



Base map © OpenStreetMap contributors



# Tap on and tap off every time

because it tells us how many people are using public transport. This allows us to better plan services for you.



It is a condition of the *School Pass Terms* and the *Student Codes of Conduct* when travelling that students in possession of the School Opal card must tap on and tap off every time when using public transport to travel to and from school. Per section 3.2 of the Opal Privacy Policy, Transport for NSW collects information from taps on and taps off to support coordination, planning and policy development for transport, transport services and transport infrastructure.