


St Thomas More Primary School, Ruse Timetable



Effective 30 November 2025

Morning services

883K From Kentlyn

Kentlyn Georges River Roundabout	07:44
Kentlyn Russian Orthodox Village, Smith St (opp)	07:51
Ruse Acacia Ave opp Burragorang Rd	07:56
Ruse Oberon Reserve, Junction Rd	08:07
Campbelltown Broughton St after Murray St	08:12
Campbelltown St Patrick's College, St Johns Rd	08:13
St Thomas More Primary School	08:14

884 From Bradbury

Bradbury Woodland Road Reserve, Woodland Rd (opp)	07:59
Airds Greengate Rd opp Kowari St	08:05
Airds Greengate Rd at Burrendulla Cres	08:08
St Thomas More Primary School	08:22

884W From Wedderburn (with Campbelltown connection)

884W Wedderburn 149 Katanna Rd	07:01
884W Airds Greengate Rd at Burrendulla Cres	07:15
884W Airds Briar Road Public School, Briar Rd	07:24
884W Bradbury Baden Powell Reserve, St Johns Rd (opp)	07:28
884W Campbelltown Station Stand C	07:38

Transfer from Route 884W bus to Route 5029 bus at Campbelltown Station

5029 Campbelltown Station Stand D	07:55
5029 Campbelltown St Patrick's College, St Johns Rd	08:02

885 883K From Bradbury and Campbelltown

Bus starts trip as Route 885 towards Campbelltown

885 Bradbury The Parkway opp Wandarra Cres	07:49
885 St Helens Park Woodland Rd after Merrin Cl	07:55
885 Bradbury Centre Jaracanda Ave	08:04
885 Campbelltown Station Stand C	08:14

Bus then runs as Route 883K towards school - stay on board

883K Campbelltown Station Stand F	08:17
883K Campbelltown St Patrick's College, St Johns Rd	08:22
883K St Thomas More Primary School	08:23

888 From Rosemeadow (with Campbelltown connection)

888 Rosemeadow Market Place Fitzgibbon Lane	07:32
888 St Helens Park Kellerman Dr after St Helens Park Dr	07:35
888 Rosemeadow Copperfield Dr after Appin Rd	07:41
888 Rosemeadow Reserve Copperfield Dr (opp)	07:47
888 Ambarvale Copperfield Dr at Harthouse Rd	07:51
888 Ambarvale Woodhouse Dr before Wickfield Cct	07:56
888 Macarthur Square Kellicar Rd	08:03
888 Campbelltown Station Stand B	08:11

Transfer from Route 888 bus to Route 5014 bus at Campbelltown Station

5014 Campbelltown Station Stand D	08:14
5014 Campbelltown St Patrick's College, St Johns Rd	08:25

5012 From Claymore

Claymore Dobell Reserve, Dobell Rd (opp)	07:26
Leumeah Station O'Sullivan Rd (opp)	07:48
Leumeah High School	08:03
Campbelltown St Patrick's College, St Johns Rd	08:14
St Thomas More Primary School	08:15

5014 From Campbelltown

Campbelltown Station Stand D	08:14
Campbelltown St Peter's Anglican Church, Cordeaux St	08:17
Campbelltown St Patrick's College, St Johns Rd	08:25

5029 From Campbelltown

Campbelltown Station Stand D	07:55
Campbelltown St Peter's Anglican Church, Cordeaux St	07:58
Campbelltown St Patrick's College, St Johns Rd	08:02

Morning bus route map - see next page

Page 1 of 4




The bus services contained in this timetable are run by Transit Systems.

For the most up-to-date times and travel options, use the Trip Planner or Departures at transportnsw.info. There may be more travel options available than those shown in this timetable.

Times are shown in 24-hour time (e.g. 5am = 05:00, 5pm = 17:00).

Information contained in this timetable is subject to change without notice. It does not include times for minor stops, short term changes, real-time information or any disruption alerts.

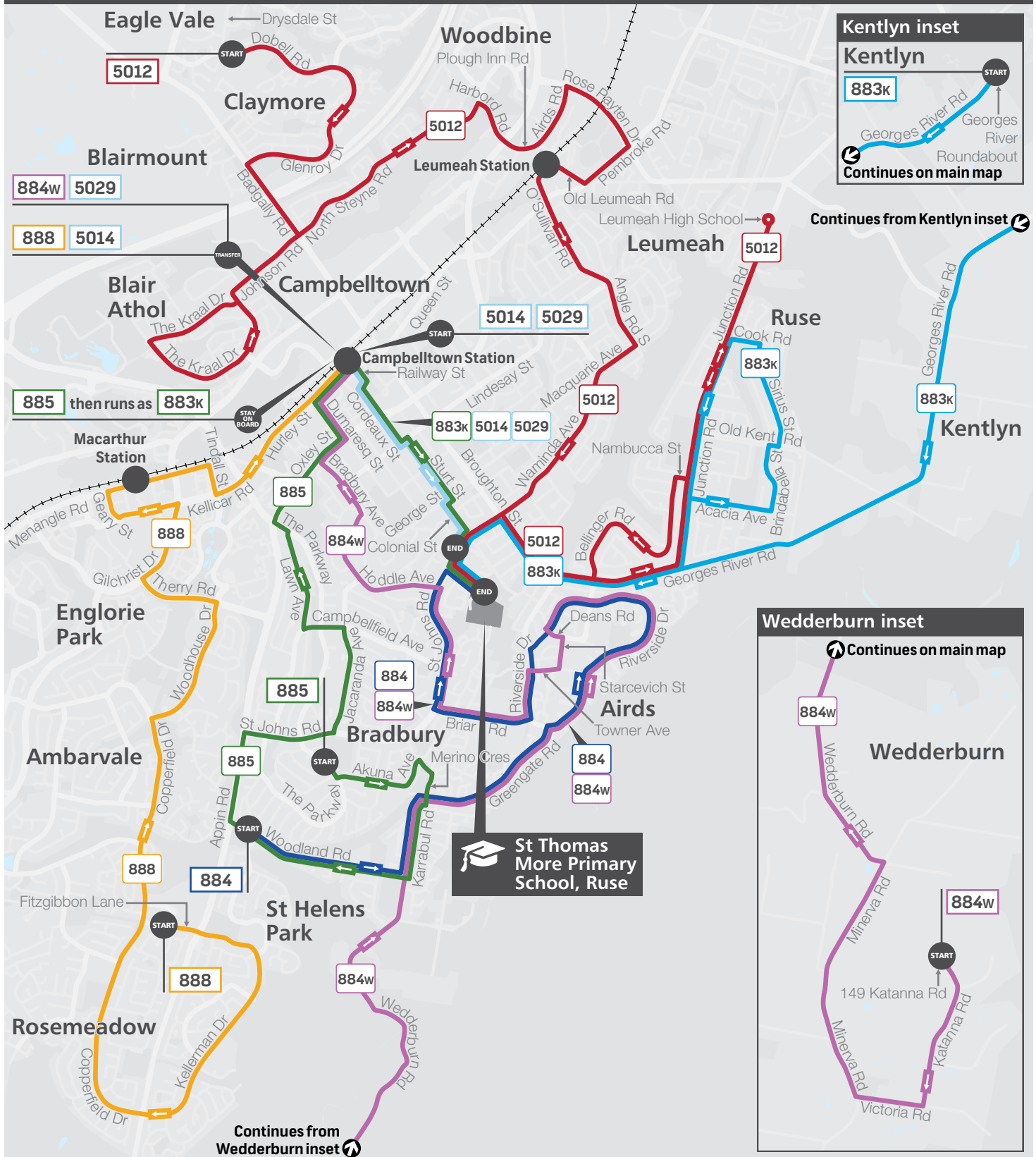
St Thomas More Primary School, Ruse Timetable



Effective 30 November 2025

Morning bus route map

Page 2 of 4




The bus services contained in this timetable are run by Transit Systems.

For the most up-to-date times and travel options, use the Trip Planner or Departures at transportnsw.info. There may be more travel options available than those shown in this timetable.

Times are shown in 24-hour time (e.g. 5am = 05:00, 5pm = 17:00).

Information contained in this timetable is subject to change without notice. It does not include times for minor stops, short term changes, real-time information or any disruption alerts.

St Thomas More Primary School, Ruse Timetable



Effective 30 November 2025

Afternoon services

883 To Campbelltown

St Thomas More Primary School	14:47
Campbelltown Station Stand C	14:55

883K To Kentlyn

St Thomas More Primary School	14:58
Campbelltown Broughton St opp Murray St	15:01
Ruse Acacia Ave opp Burragorang Rd	15:05
Ruse Oberon Reserve, Junction Rd	15:13
Kentlyn Public School Georges River Rd (opp)	15:18
Kentlyn Georges River Roundabout	15:26

884W To Wedderburn

St Thomas More Primary School	14:52
Airds High School	14:55
Airds Greengate Rd after Riverside Dr	14:58
St Helens Park Woodland Road Public School, Woodland Rd	15:03
Wedderburn 149 Katanna Rd	15:16

5515 To Leumeah

St Thomas More Primary School	14:50
Ruse Public School Junction Rd	15:05
Leumeah High School	15:09
Leumeah Station O'Sullivan Rd (opp)	15:20
Campbelltown Waminda Ave before Broughton St	15:33

5516 To Rosemeadow

St Thomas More Primary School	14:56
Bradbury Public School Jacaranda Ave (opp)	15:01
Rosemeadow John Therry Catholic School	15:22

Afternoon bus route map - see next page

Page 3 of 4




The bus services contained in this timetable are run by Transit Systems.

For the most up-to-date times and travel options, use the Trip Planner or Departures at transportnsw.info. There may be more travel options available than those shown in this timetable.

Times are shown in 24-hour time (e.g. 5am = 05:00, 5pm = 17:00).

Information contained in this timetable is subject to change without notice. It does not include times for minor stops, short term changes, real-time information or any disruption alerts.

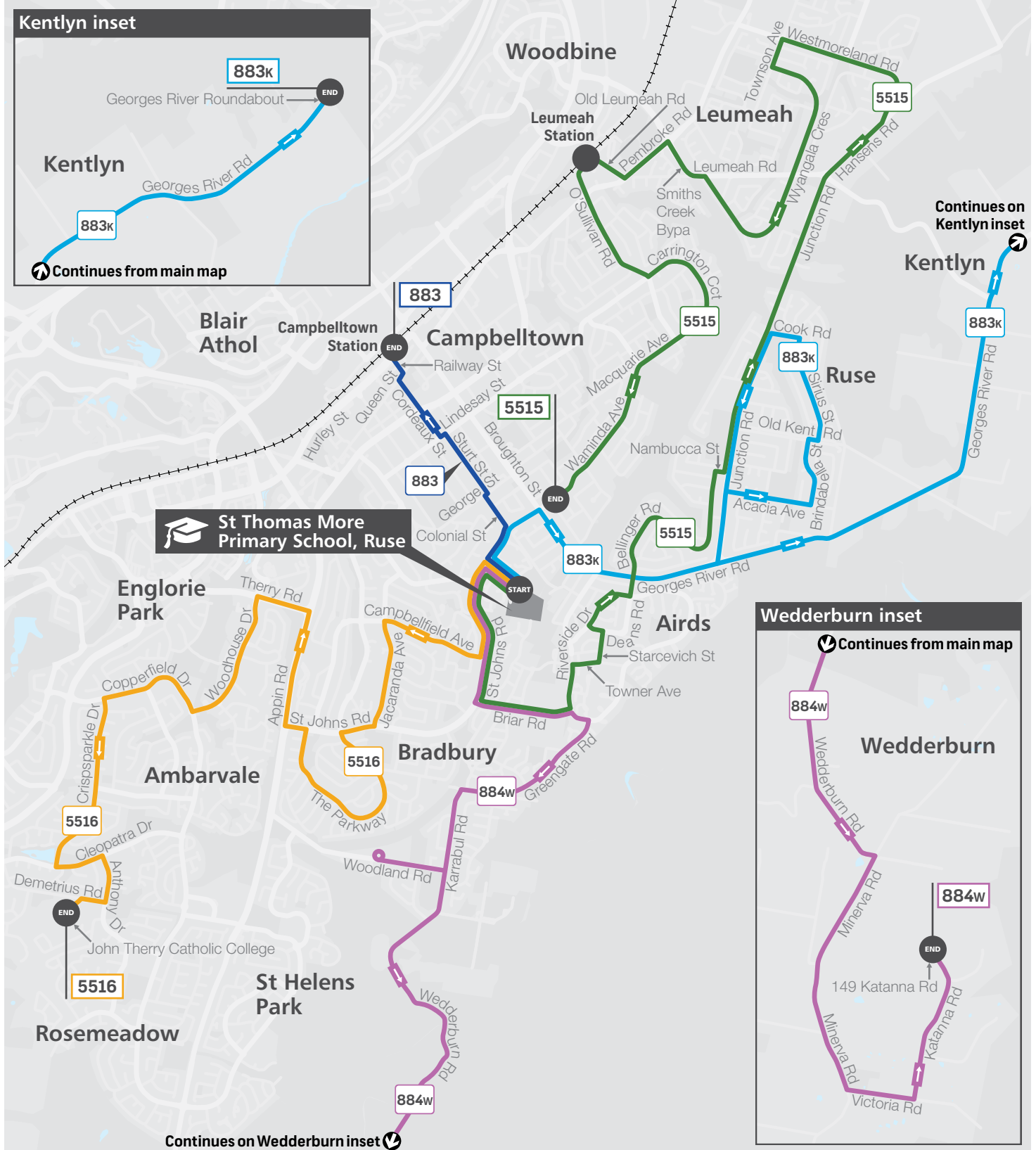
St Thomas More Primary School, Ruse Timetable



Effective 30 November 2025

Afternoon bus route map

Page 4 of 4



The bus services contained in this timetable are run by Transit Systems.

For the most up-to-date times and travel options, use the Trip Planner or Departures at transportnsw.info. There may be more travel options available than those shown in this timetable.

Times are shown in 24-hour time (e.g. 5am = 05:00, 5pm = 17:00).

Information contained in this timetable is subject to change without notice. It does not include times for minor stops, short term changes, real-time information or any disruption alerts.

Tap on and tap off every time

because it tells us how many people are using public transport. This allows us to better plan services for you.



It is a condition of the *School Pass Terms* and the *Student Codes of Conduct* when travelling that students in possession of the School Opal card must tap on and tap off every time when using public transport to travel to and from school. Per section 3.2 of the Opal Privacy Policy, Transport for NSW collects information from taps on and taps off to support coordination, planning and policy development for transport, transport services and transport infrastructure.