


# Bayside High School Timetable



Effective 16 March 2026

## Morning services

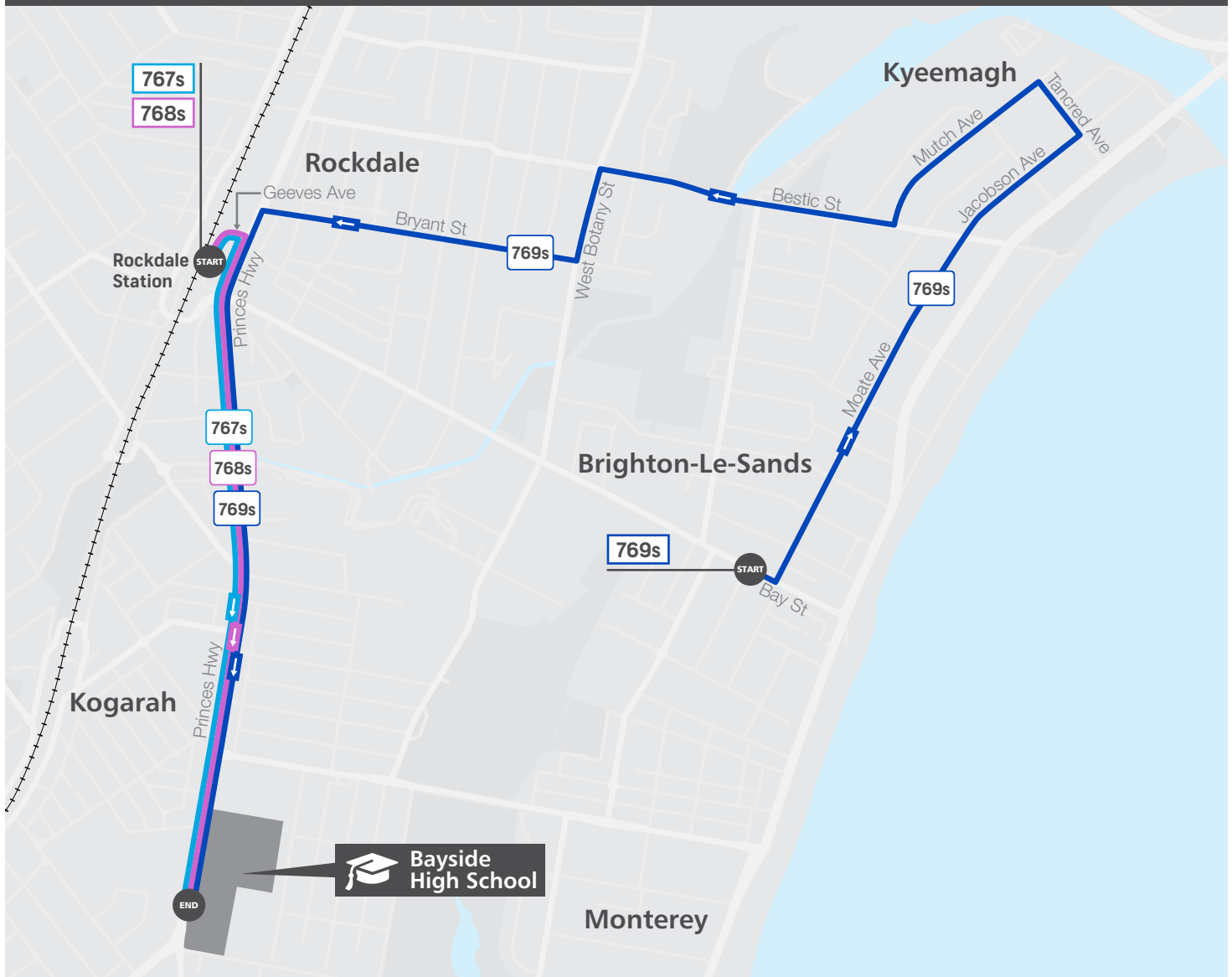
767s From Rockdale Station	
Rockdale Station Geeves Ave, Stand B	08:11 08:19
Bayside High School Princes Hwy	08:20 08:28

768s From Rockdale Station	
Rockdale Station Geeves Ave, Stand B	08:00
Bayside High School Princes Hwy	08:09

769s From Brighton-Le-Sands	
Brighton-Le-Sands Bay St before Moate Ave	07:43
Banksia West Botany St after Bestic St	07:50
Bayside High School Princes Hwy	08:06

## Morning bus route map

Page 1 of 2




The bus services contained in this timetable are run by Transit Systems.

For the most up-to-date times and travel options, use the Trip Planner or Departures at [transportnsw.info](http://transportnsw.info). There may be more travel options available than those shown in this timetable.

Times are shown in 24-hour time (e.g. 5am = 05:00, 5pm = 17:00).

Information contained in this timetable is subject to change without notice. It does not include times for minor stops, short term changes, real-time information or any disruption alerts.

# Bayside High School Timetable



Effective 16 March 2026

## Afternoon services

### 767s To Rockdale Station

Day Restrictions	F	F	W	W	MUT	MUT
Bayside High School Marshall St	14:10	14:20	14:40	14:57	15:07	15:15
Rockdale Station	14:16	14:26	14:52	15:09	15:19	15:27

### 769s To Brighton-Le-Sands

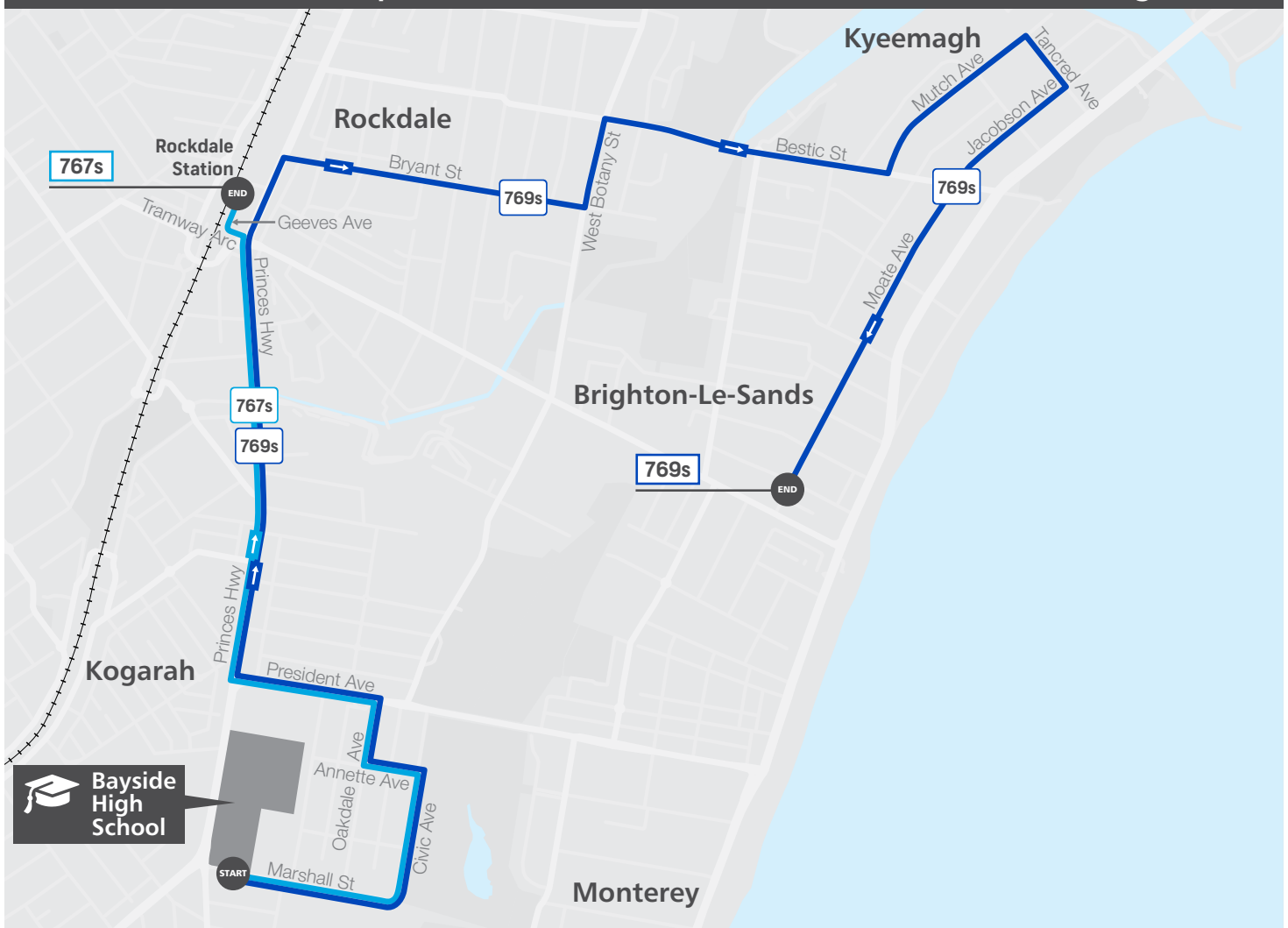
Day Restrictions	F	W	MUT
Bayside High School Marshall St	14:15	14:45	15:10
Rockdale West Botany St before Bestic St	14:27	14:57	15:22
Kyeemagh Tancred Ave at Jacobson Ave	14:31	15:01	15:26
Brighton-Le-Sands Moate Ave after Princess St	14:37	15:07	15:32

### Explanation of definitions and symbols

<b>M</b>	Monday
<b>U</b>	Tuesday
<b>W</b>	Wednesday
<b>T</b>	Thursday
<b>F</b>	Friday

## Afternoon bus route map

Page 2 of 2



The bus services contained in this timetable are run by Transit Systems.

For the most up-to-date times and travel options, use the Trip Planner or Departures at [transportnsw.info](http://transportnsw.info). There may be more travel options available than those shown in this timetable.

Times are shown in 24-hour time (e.g. 5am = 05:00, 5pm = 17:00).

Information contained in this timetable is subject to change without notice. It does not include times for minor stops, short term changes, real-time information or any disruption alerts.

# Tap on and tap off every time

because it tells us how many people are using public transport. This allows us to better plan services for you.



It is a condition of the *School Pass Terms* and the *Student Codes of Conduct* when travelling that students in possession of the School Opal card must tap on and tap off every time when using public transport to travel to and from school. Per section 3.2 of the Opal Privacy Policy, Transport for NSW collects information from taps on and taps off to support coordination, planning and policy development for transport, transport services and transport infrastructure.



Tap on and tap off your  
School Opal card every time