


Moorebank High School Timetable



Effective 21 June 2026

Morning services

M90 From Bankstown

Bankstown Station Stand A	07:37	07:47	07:57
Bankstown Home Chapel Rd	07:43	07:53	08:03
Revesby Milperra Rd at Victoria St	07:48	07:58	08:09
Milperra Western Sydney Uni., Bullecourt Ave	07:57	08:07	08:18
Bankstown Golf Club Ashford Ave	07:58	08:08	08:19
Milperra Milperra Rd bef. Henry Lawson Dr	08:01	08:11	08:22
Moorebank Newbridge Rd after Brickmakers Dr	08:04	08:14	08:25

903 From Liverpool

Liverpool Station Stand G	07:55	08:25
Chipping Norton Alfred Rd opp Nuwarra Rd	08:06	08:36

S524 From Liverpool

Liverpool Station Stand G	a08:20
Moorebank High School Boolarong Ave	08:35

S607 From Chipping Norton

Chipping Norton Market Plaza, Ernest Ave (opp)	08:20
Moorebank High School Boolarong Ave	08:35

M90 From Liverpool

Liverpool Station Stand G	07:48	08:01	08:14
St Joseph Catholic Church, Newbridge Rd	07:58	08:10	08:23
Chipping Norton Field Park, Newbridge Rd	07:59	08:11	08:24

912 From Sandy Point (with Wattle Grove connection)

912 Sandy Point 96 St George Cres	07:17
912 Pleasure Point Pleasure Point Rd at Riverview Rd	07:23
912 Voyager Point Georges River Footbridge, Boronia Dr	07:31
912 Holsworthy Station	07:38
912 Wattle Grove Shopping Village Village Way	07:50
<i>Transfer from Route 912 bus to Route S622 bus at Wattle Grove Shopping Village, Village Way</i>	
S622 Wattle Grove Shopping Village Village Way	08:17
S622 Moorebank High School Boolarong Ave	08:32

S528 From Wattle Grove

Wattle Grove Delfin Dr after Anzac Rd	07:40
Wattle Grove Australis Ave before Cassinia Cct	07:56
Moorebank High School Boolarong Ave	08:10

S622 From Hammondville

Hammondville Keato Ave at Pritchard Ave	08:10
Wattle Grove Shopping Village Village Way	08:17
Moorebank High School Boolarong Ave	08:32

Explanation of definitions and symbols

a runs express to school

Morning bus route map - see next page

Page 1 of 4




The bus services contained in this timetable are run by Transit Systems.

For the most up-to-date times and travel options, use the Trip Planner or Departures at transportnsw.info. There may be more travel options available than those shown in this timetable.

Times are shown in 24-hour time (e.g. 5am = 05:00, 5pm = 17:00).

Information contained in this timetable is subject to change without notice. It does not include times for minor stops, short term changes, real-time information or any disruption alerts.

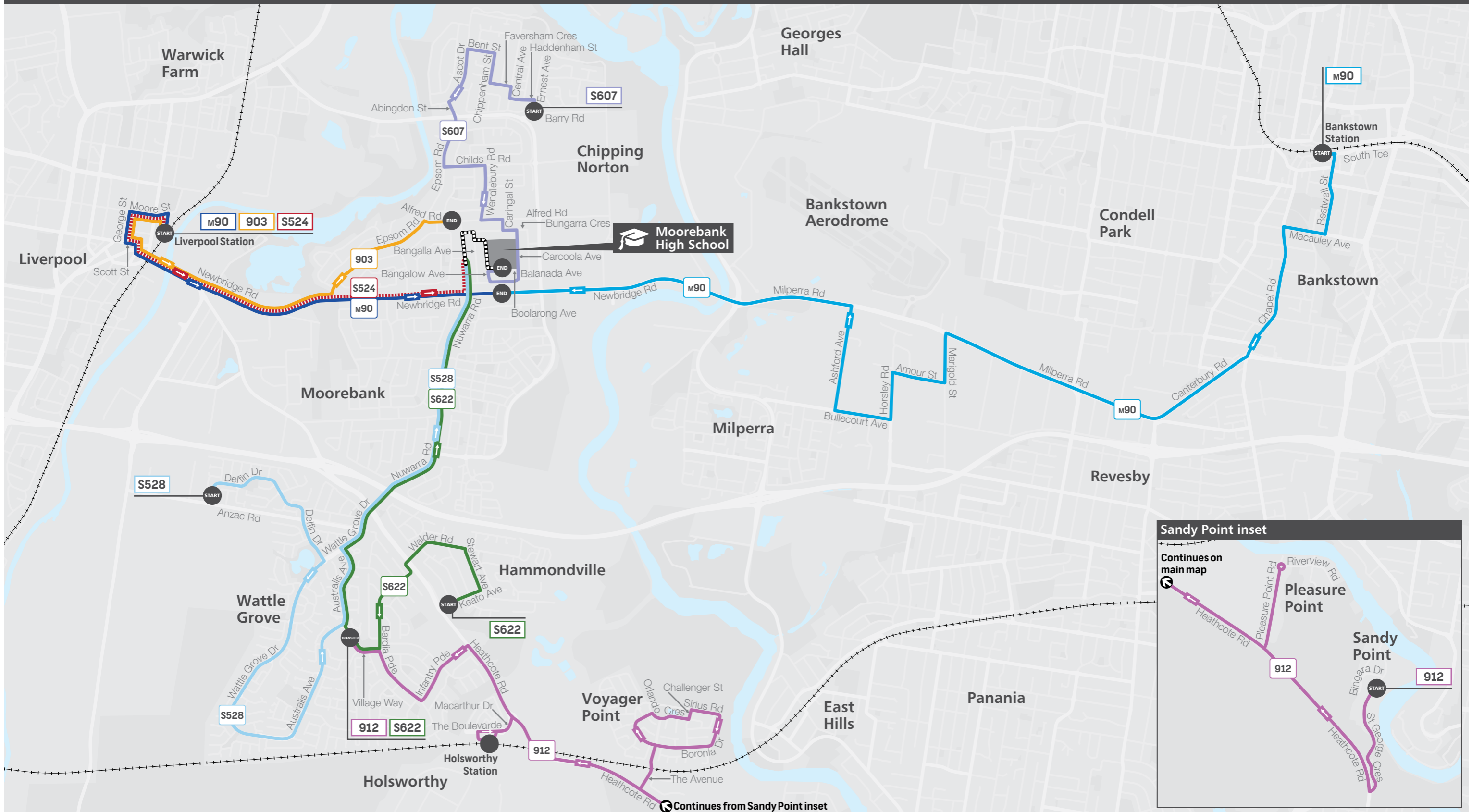
Moorebank High School Timetable



Effective 21 June 2026

Morning bus route map


Page 2 of 4



The bus services contained in this timetable are run by Transit Systems.
 For the most up-to-date times and travel options, use the Trip Planner or Departures at transportnsw.info. There may be more travel options available than those shown in this timetable.
 Times are shown in 24-hour time (e.g. 5am = 05:00, 5pm = 17:00).
 Information contained in this timetable is subject to change without notice. It does not include times for minor stops, short term changes, real-time information or any disruption alerts.

Base map © OpenStreetMap contributors

Moorebank High School Timetable



Effective 21 June 2026

Afternoon services

m90 To Bankstown

Chipping Norton Field Park, Newbridge Rd	14:34	14:56	15:16	15:26
Milperra Milperra Rd after Henry Lawson Dr	14:38	15:00	15:20	15:30
Bankstown Golf Club Ashford Ave (opp)	14:43	15:05	15:25	15:35
Milperra Western Sydney Uni., Bullecourt Ave	14:44	15:06	15:26	15:36
Revesby Milperra Rd opp The River Rd	14:55	15:17	15:37	15:47
Bankstown Home Chapel Rd (opp)	14:59	15:21	15:41	15:51
Bankstown Station Stand E	15:12	15:34	15:54	16:04

912 From Holsworthy to Sandy Point

Holsworthy Station	16:05
Voyager Point Georges River Footbridge, Boronia Dr	16:12
Pleasure Point Pleasure Point Rd at Riverview Rd	16:19
Sandy Point St George Cres before Bingara Dr	16:26

903 To Liverpool

Day Restrictions		UW	MTF
Moorebank High School Boolarong Ave	–	–	15:21
St Joseph's Primary School, Nuwarra Rd (opp)	14:26	15:20	15:26
Liverpool Station Bigge St (opp)	14:33	15:40	15:40

S519 To Hammondville

Day Restrictions	UW
Moorebank High School Boolarong Ave	14:35
Moorebank Maddecks Ave at Metcalfe Ave	14:42
Moorebank Nuwarra Rd after Marshall Ave	14:47
Hammondville Public School Walder Rd	14:57

S542 To Wattle Grove

Day Restrictions	UW	MTF
Moorebank High School Boolarong Ave	14:35	15:10
Moorebank Nuwarra Rd after Newbridge Rd	14:39	15:14
Wattle Grove Wattle Grove Dr at Heathcote Rd	14:53	15:28

S545 To Wattle Grove

Day Restrictions	UW	MTF
Moorebank High School Boolarong Ave	c14:35	c15:12
Holsworthy Station	–	d15:35
Wattle Grove Lakeside Park, Wattle Grove Dr	15:05	–

S563 To Liverpool

Day Restrictions	UW
Moorebank High School Boolarong Ave	b14:40
Liverpool Station Stand A	14:53

S564 To Holsworthy & Wattle Grove

Day Restrictions	MTF
Moorebank High School Boolarong Ave	15:25
Chipping Norton St Joseph's Primary School, Nuwarra Rd (opp)	15:30
Wattle Grove Shopping Village Village Way (opp)	15:42
Holsworthy Infantry Pde after Huon Cres	15:46
Holsworthy Station	15:50
Wattle Grove Lakeside Park, Wattle Grove Dr	16:09

S566 & S569 To Liverpool

Day Restrictions	UW	MTF
Moorebank High School Boolarong Ave	b14:40	b15:12
Liverpool Station Stand A	14:53	15:23

S611 To Chipping Norton

Day Restrictions	UW	MTF
Moorebank High School Boolarong Ave	14:35	15:10
Chipping Norton Market Plaza, Ernest Ave (opp)	14:39	15:16
Chipping Norton Abingdon St at Ascot Dr	e14:42	15:20

Explanation of definitions and symbols

M Monday	T Thursday
U Tuesday	F Friday
W Wednesday	b runs express to Liverpool Station
c runs express to Heathcote Rd, Hammondville	
d bus continues as Route 901 to Wattle Grove	
e bus continues to Hammondville, Holsworthy and Sandy Point via Route 912	

Afternoon bus route map - see next page

Page 3 of 4



The bus services contained in this timetable are run by Transit Systems.

For the most up-to-date times and travel options, use the Trip Planner or Departures at transportnsw.info. There may be more travel options available than those shown in this timetable.

Times are shown in 24-hour time (e.g. 5am = 05:00, 5pm = 17:00).

Information contained in this timetable is subject to change without notice. It does not include times for minor stops, short term changes, real-time information or any disruption alerts.

Tap on and tap off every time

because it tells us how many people are using public transport. This allows us to better plan services for you.



It is a condition of the *School Pass Terms* and the *Student Codes of Conduct* when travelling that students in possession of the School Opal card must tap on and tap off every time when using public transport to travel to and from school. Per section 3.2 of the Opal Privacy Policy, Transport for NSW collects information from taps on and taps off to support coordination, planning and policy development for transport, transport services and transport infrastructure.



Tap on and tap off your
School Opal card every time