


Mount St Joseph Catholic College Milperra Timetable



Effective 21 June 2026

Morning services

912 From Sandy Point (with connections)

| | | |
|-----|---|-------|
| 912 | Sandy Point 96 St George Cres | 07:04 |
| 912 | Pleasure Point Pleasure Point Rd at Riverview Rd | 07:10 |
| 912 | Voyager Point Georges River Footbridge, Boronia Dr | 07:16 |
| 912 | Holsworthy Station | 07:23 |
| 912 | Holsworthy St Christopher's Catholic Church, Heathcote Rd | 07:30 |

Transfer from Route 912 bus to Route S556 bus at St Christopher's Catholic Church, Heathcote Rd

| | | |
|------|---|--------|
| S556 | Holsworthy St Christopher's Catholic Church, Heathcote Rd | u07:30 |
| S556 | Chipping Norton St Joseph's Primary School, Nuwarra Rd | u07:41 |

Transfer from Route S556 bus to Route S560 bus at St Joseph's Primary School, Nuwarra Rd

| | | |
|------|--|--------|
| S560 | Chipping Norton St Joseph's Primary School, Nuwarra Rd | u07:42 |
| S560 | Milperra Horsley Rd after Beaconsfield St | u08:10 |

S530 From Chester Hill

| | | |
|------|---|-------|
| S530 | Chester Hill Nugent Park, Chester Hill Rd (opp) | 07:30 |
| S530 | Bass Hill Johnston Rd after Arundle Rd | 07:40 |
| S530 | Georges Hall Georges Cres at Beale St | 07:48 |
| S530 | Condell Park Public School Edgar St | 08:03 |
| S530 | Mount St Joseph Catholic College Horsley Rd | 08:16 |

S543 From Georges Hall

| | | |
|------|---|-------|
| S543 | Georges Hall Marion St at Ayers Cres | 07:30 |
| S543 | Bankstown Pringle Ave at Chertsey Ave | 07:35 |
| S543 | Condell Park Public School Edgar St | 07:45 |
| S543 | Mount St Joseph Catholic College Horsley Rd | 08:00 |

S510 From Wattle Grove (with Chipping Norton connection)

| | | |
|------|---|-------|
| S510 | Wattle Grove Delfin Dr after Anzac Rd | 07:08 |
| S510 | Hammondville Public School Walder Rd | 07:23 |
| S510 | Holsworthy St Christopher's Catholic Church, Heathcote Rd | 07:30 |
| S510 | Moorebank Plaza Stockton Ave (opp) | 07:38 |
| S510 | Chipping Norton St Joseph's Primary School, Nuwarra Rd | 07:41 |

Transfer from Route S510 bus to Route S560 bus at St Joseph's Primary School, Nuwarra Rd

| | | |
|------|--|--------|
| S560 | Chipping Norton St Joseph's Primary School, Nuwarra Rd | u07:42 |
| S560 | Milperra Horsley Rd after Beaconsfield St | u08:10 |

Explanation of definitions and symbols

u Routes S556 and S560 are operated by U-Go Mobility

Morning bus route map - see next page

Page 1 of 4




The bus services contained in this timetable are run by Transit Systems.

For the most up-to-date times and travel options, use the Trip Planner or Departures at transportnsw.info. There may be more travel options available than those shown in this timetable.

Times are shown in 24-hour time (e.g. 5am = 05:00, 5pm = 17:00).

Information contained in this timetable is subject to change without notice. It does not include times for minor stops, short term changes, real-time information or any disruption alerts.

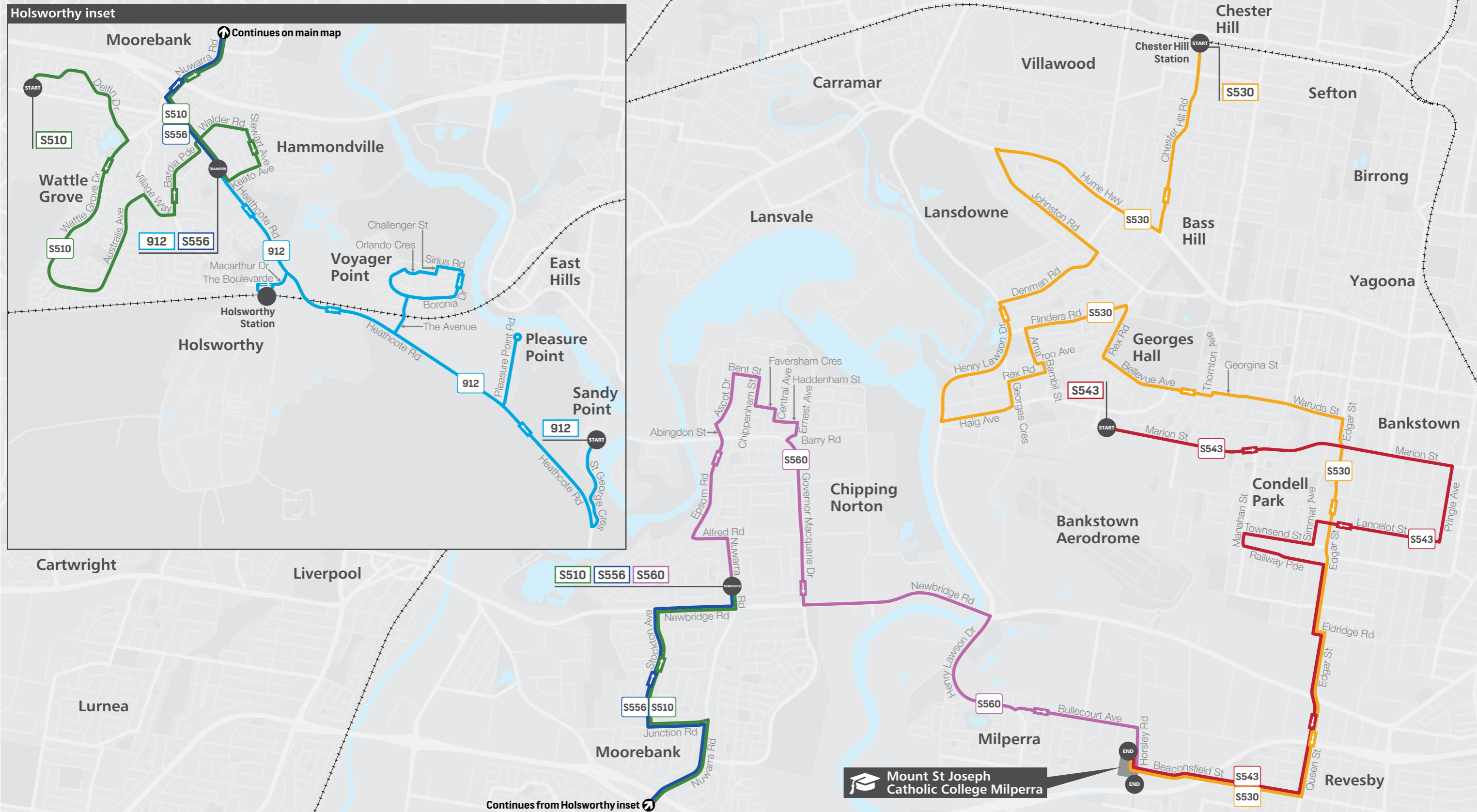
Mount St Joseph Catholic College Milperra Timetable



Effective 21 June 2026

Morning bus route map

Page 2 of 4



The bus services contained in this timetable are run by Transit Systems.


For the most up-to-date times and travel options, use the Trip Planner or Departures at transportnsw.info. There may be more travel options available than those shown in this timetable.

Times are shown in 24-hour time (e.g. 5am = 05:00, 5pm = 17:00).

Information contained in this timetable is subject to change without notice. It does not include times for minor stops, short term changes, real-time information or any disruption alerts.

Base map © OpenStreetMap contributors

Mount St Joseph Catholic College Milperra Timetable



Effective 21 June 2026

Afternoon services

S525 To Wattle Grove (with connection to Sandy Pt)

| | |
|---|--------------------|
| Mount St Joseph Catholic College Horsley Rd | 15:25 |
| Chipping Norton Alfred Rd opp Nuwarra Rd | 15:47 |
| Hammondville Public School Walder Rd | ^a 15:59 |
| Wattle Grove Delfin Dr opp Torrens Ct | 16:13 |

S552 To Condell Park

| | |
|---|-------|
| Mount St Joseph Catholic College Horsley Rd | 15:23 |
| Condell Park Edgar St opp Ilma St | 15:33 |
| Condell Park Manahan St at Townsend St | 15:38 |
| Bankstown Pringle Ave opp Chertsey Ave | 15:48 |

S612 To Chester Hill

| | |
|--|-------|
| Mount St Joseph Catholic College Horsley Rd | 15:15 |
| Georges Hall Bellevue Ave before Birdwood Rd | 15:39 |
| Georges Hall Haig Ave after Georges Cres | 15:50 |
| Georges Hall Denman Rd at Leon Ave | 15:55 |
| Chester Hill Nugent Park, Chester Hill Rd | 16:08 |

Explanation of definitions and symbols

^a students for Holsworthy and Sandy Point can transfer to Route S559, departing at 16:15

Afternoon bus route map - see next page

Page 3 of 4



The bus services contained in this timetable are run by Transit Systems.

For the most up-to-date times and travel options, use the Trip Planner or Departures at transportnsw.info. There may be more travel options available than those shown in this timetable.

Times are shown in 24-hour time (e.g. 5am = 05:00, 5pm = 17:00).

Information contained in this timetable is subject to change without notice. It does not include times for minor stops, short term changes, real-time information or any disruption alerts.

Tap on and tap off every time

because it tells us how many people are using public transport. This allows us to better plan services for you.



It is a condition of the *School Pass Terms* and the *Student Codes of Conduct* when travelling that students in possession of the School Opal card must tap on and tap off every time when using public transport to travel to and from school. Per section 3.2 of the Opal Privacy Policy, Transport for NSW collects information from taps on and taps off to support coordination, planning and policy development for transport, transport services and transport infrastructure.



Tap on and tap off your
School Opal card every time