


Newbridge Heights Public School, Chipping Norton Timetable



Effective 21 June 2026

Morning services

912 From Sandy Point

Sandy Point 96 St George Cres	07:55
Pleasure Point Pleasure Point Rd at Riverview Rd	08:01
Voyager Point Georges River Footbridge, Boronia Dr	08:09
Holsworthy Station	08:16
Holsworthy St Christopher's Catholic Church, Heathcote Rd	08:22
Newbridge Heights Public School Lewin Cres	08:42

S589 From Wattle Grove

Wattle Grove Delfin Dr after Anzac Rd	08:15
Wattle Grove Shopping Village Village Way (opp)	08:28
Holsworthy St Christopher's Catholic Church, Heathcote Rd	08:36
Chipping Norton St Joseph's Primary School, Nuwarra Rd	08:46
Newbridge Heights Public School Lewin Cres	08:52

S607 From Chipping Norton

Chipping Norton Market Plaza, Ernest Ave (opp)	08:20
Moorebank High School Boolarong Ave	08:35
Newbridge Heights Public School Lewin Cres	08:39

Morning bus route map - see next page

Page 1 of 4




The bus services contained in this timetable are run by Transit Systems.

For the most up-to-date times and travel options, use the Trip Planner or Departures at transportnsw.info. There may be more travel options available than those shown in this timetable.

Times are shown in 24-hour time (e.g. 5am = 05:00, 5pm = 17:00).

Information contained in this timetable is subject to change without notice. It does not include times for minor stops, short term changes, real-time information or any disruption alerts.

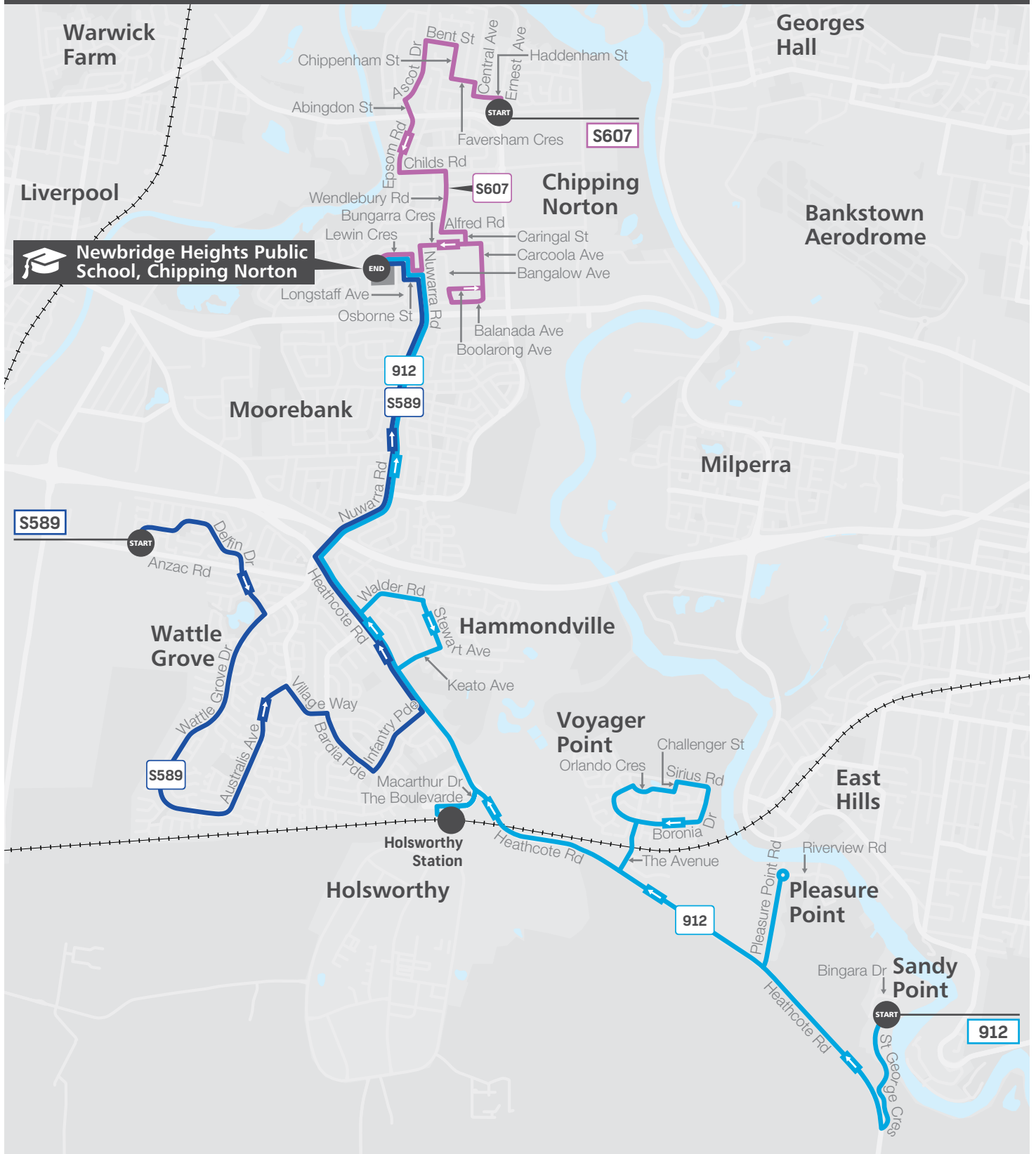
Newbridge Heights Public School, Chipping Norton Timetable



Effective 21 June 2026

Morning bus route map

Page 2 of 4




The bus services contained in this timetable are run by Transit Systems.

For the most up-to-date times and travel options, use the Trip Planner or Departures at transportnsw.info. There may be more travel options available than those shown in this timetable.

Times are shown in 24-hour time (e.g. 5am = 05:00, 5pm = 17:00).

Information contained in this timetable is subject to change without notice. It does not include times for minor stops, short term changes, real-time information or any disruption alerts.



Effective 21 June 2026

Afternoon services

S564 To Wattle Grove

Day Restrictions	MTF	UW
Newbridge Heights Public School Lewin Cres	15:05	15:05
Chipping Norton Epsom Rd at Childs Rd	a 15:15	a 15:15
Moorebank High School Boolarong Ave	15:25	–
Chipping Norton St Joseph's Primary School, Nuwarra Rd (opp)	15:30	15:30
Wattle Grove Shopping Village Village Way (opp)	15:42	15:42
Holsworthy Infantry Pde after Huon Cres	15:46	15:46
Holsworthy Station	b 15:50	b 15:50
Wattle Grove Lakeside Park, Wattle Grove Dr	16:09	16:09

Explanation of definitions and symbols

M	Monday
U	Tuesday
W	Wednesday
T	Thursday
F	Friday
a	students for Liverpool can transfer to Route 903, departing at 15:15
b	students for Sandy Point can transfer to Route 912, departing at 15:57

Afternoon bus route map - see next page

Page 3 of 4




The bus services contained in this timetable are run by Transit Systems.

For the most up-to-date times and travel options, use the Trip Planner or Departures at transportnsw.info. There may be more travel options available than those shown in this timetable.

Times are shown in 24-hour time (e.g. 5am = 05:00, 5pm = 17:00).

Information contained in this timetable is subject to change without notice. It does not include times for minor stops, short term changes, real-time information or any disruption alerts.

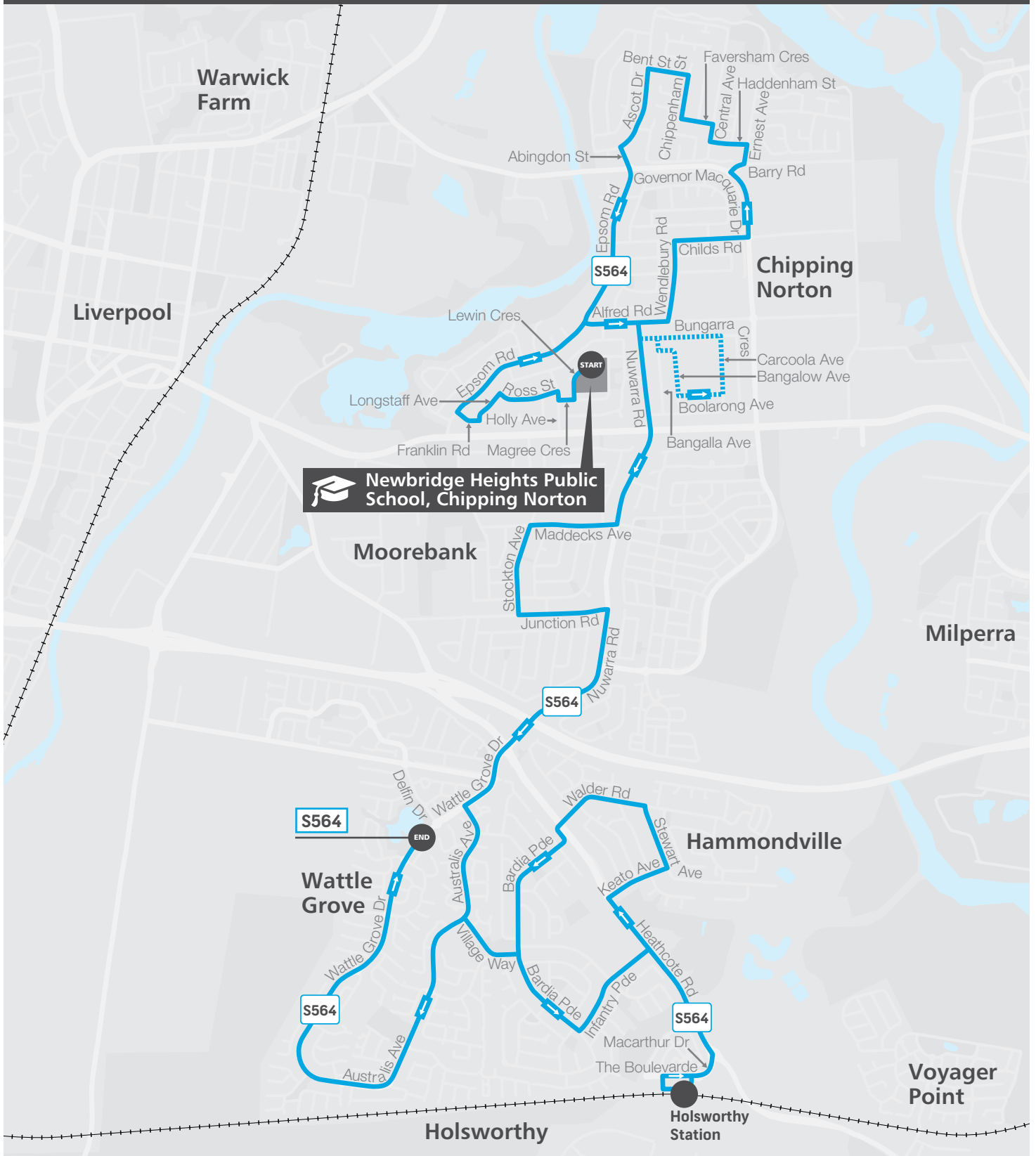
Newbridge Heights Public School, Chipping Norton Timetable



Effective 21 June 2026

Afternoon bus route map

Page 4 of 4



 **Newbridge Heights Public School, Chipping Norton**

S564

S564

S564

Hammondville

Wattle Grove

Holsworthy Station

Holsworthy

Voyager Point



The bus services contained in this timetable are run by Transit Systems.
 For the most up-to-date times and travel options, use the Trip Planner or Departures at transportnsw.info. There may be more travel options available than those shown in this timetable.
 Times are shown in 24-hour time (e.g. 5am = 05:00, 5pm = 17:00).
 Information contained in this timetable is subject to change without notice. It does not include times for minor stops, short term changes, real-time information or any disruption alerts.

Base map © OpenStreetMap contributors

Tap on and tap off every time

because it tells us how many people are using public transport. This allows us to better plan services for you.



It is a condition of the *School Pass Terms* and the *Student Codes of Conduct* when travelling that students in possession of the School Opal card must tap on and tap off every time when using public transport to travel to and from school. Per section 3.2 of the Opal Privacy Policy, Transport for NSW collects information from taps on and taps off to support coordination, planning and policy development for transport, transport services and transport infrastructure.



Tap on and tap off your
School Opal card every time