


Nuwarra Public School, Moorebank Timetable



Effective 21 June 2026

Morning services

901 902 From Wattle Grove & Holsworthy

Bus starts trip as Route 901 towards Holsworthy

901	Moorebank Anzac Rd after Secombe Pl	07:42
901	Wattle Grove Lakeside Park, Wattle Grove Dr (opp)	07:47
901	Wattle Grove Australis Ave at Claremont Ct	07:53
901	Wattle Grove Shopping Village Village Way (opp)	07:56
901	Holsworthy Station	08:08

Bus then runs as Route 902 towards Moorebank - stay on board

902	Holsworthy Station	08:12
902	Hammondville Public School Walder Rd (opp)	08:19
902	Moorebank Brickmakers Dr after Nuwarra Rd	08:25
902	Nuwarra Public School Maddecks Ave (opp)	08:29

902 From Liverpool

Liverpool Station Stand G	08:30
Moorebank Heathcote Rd at Seton Rd	08:38
Moorebank Maddecks Ave opp Metcalfe Ave	08:42
Nuwarra Public School Maddecks Av	08:43

912 From Sandy Point

Sandy Point 96 St George Cres	07:55
Pleasure Point Pleasure Point Rd at Riverview Rd	08:01
Voyager Point Georges River Footbridge, Boronia Dr	08:09
Holsworthy Station	08:16
Holsworthy St Christopher's Catholic Church, Heathcote Rd	08:22
Moorebank Nuwarra Rd before Maddecks Ave	08:37

Morning bus route map - see next page

Page 1 of 3




The bus services contained in this timetable are run by Transit Systems.

For the most up-to-date times and travel options, use the Trip Planner or Departures at transportnsw.info. There may be more travel options available than those shown in this timetable.

Times are shown in 24-hour time (e.g. 5am = 05:00, 5pm = 17:00).

Information contained in this timetable is subject to change without notice. It does not include times for minor stops, short term changes, real-time information or any disruption alerts.

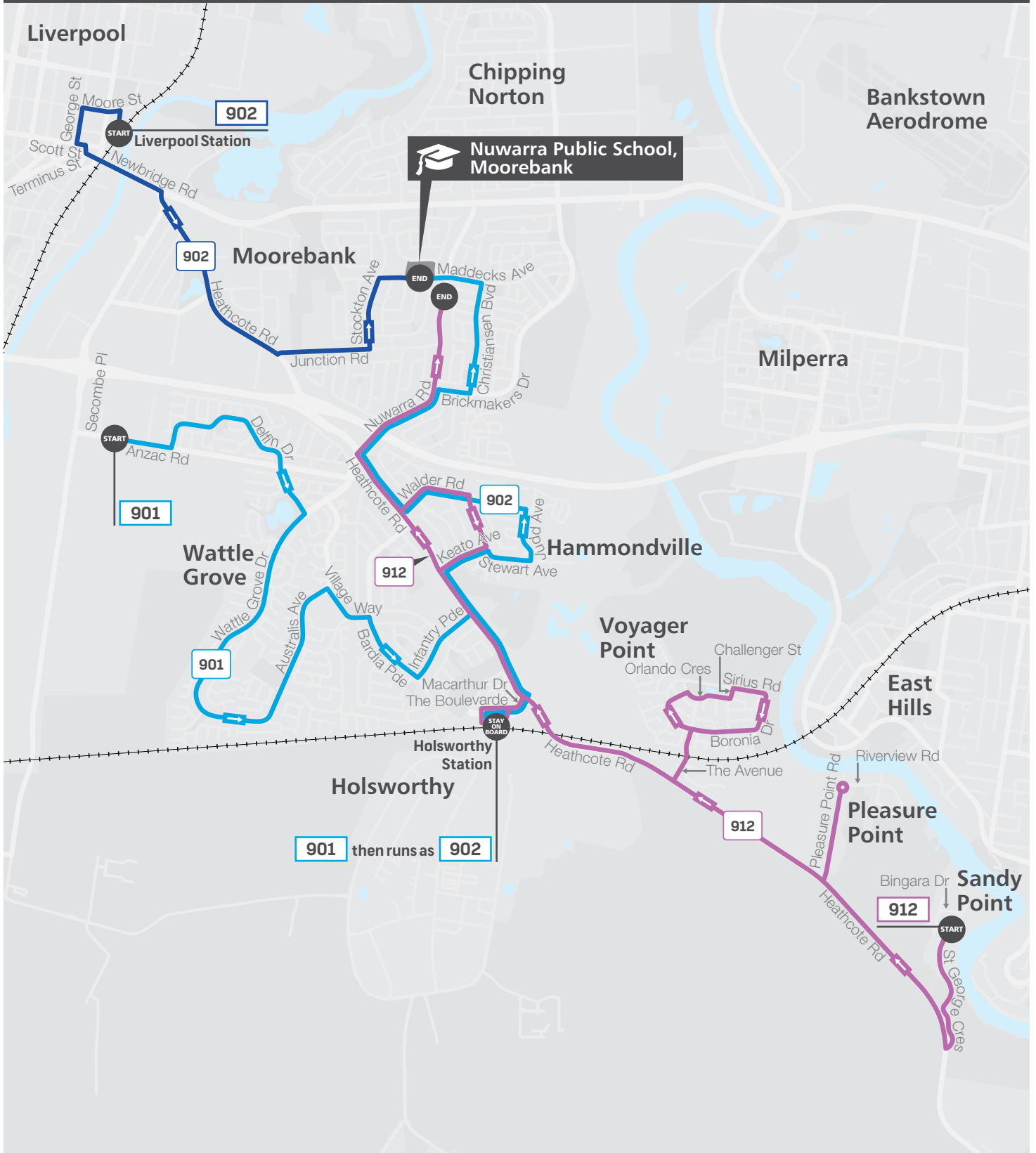
Nuwarra Public School, Moorebank Timetable



Effective 21 June 2026

Morning bus route map

Page 2 of 3



The bus services contained in this timetable are run by Transit Systems.

For the most up-to-date times and travel options, use the Trip Planner or Departures at transportnsw.info. There may be more travel options available than those shown in this timetable.

Times are shown in 24-hour time (e.g. 5am = 05:00, 5pm = 17:00).

Information contained in this timetable is subject to change without notice. It does not include times for minor stops, short term changes, real-time information or any disruption alerts.

Base map © OpenStreetMap contributors

Tap on and tap off every time

because it tells us how many people are using public transport. This allows us to better plan services for you.



It is a condition of the *School Pass Terms* and the *Student Codes of Conduct* when travelling that students in possession of the School Opal card must tap on and tap off every time when using public transport to travel to and from school. Per section 3.2 of the Opal Privacy Policy, Transport for NSW collects information from taps on and taps off to support coordination, planning and policy development for transport, transport services and transport infrastructure.



Tap on and tap off your
School Opal card every time