


Wattle Grove Public School Timetable



Effective 21 June 2026

Morning services

901 From Liverpool

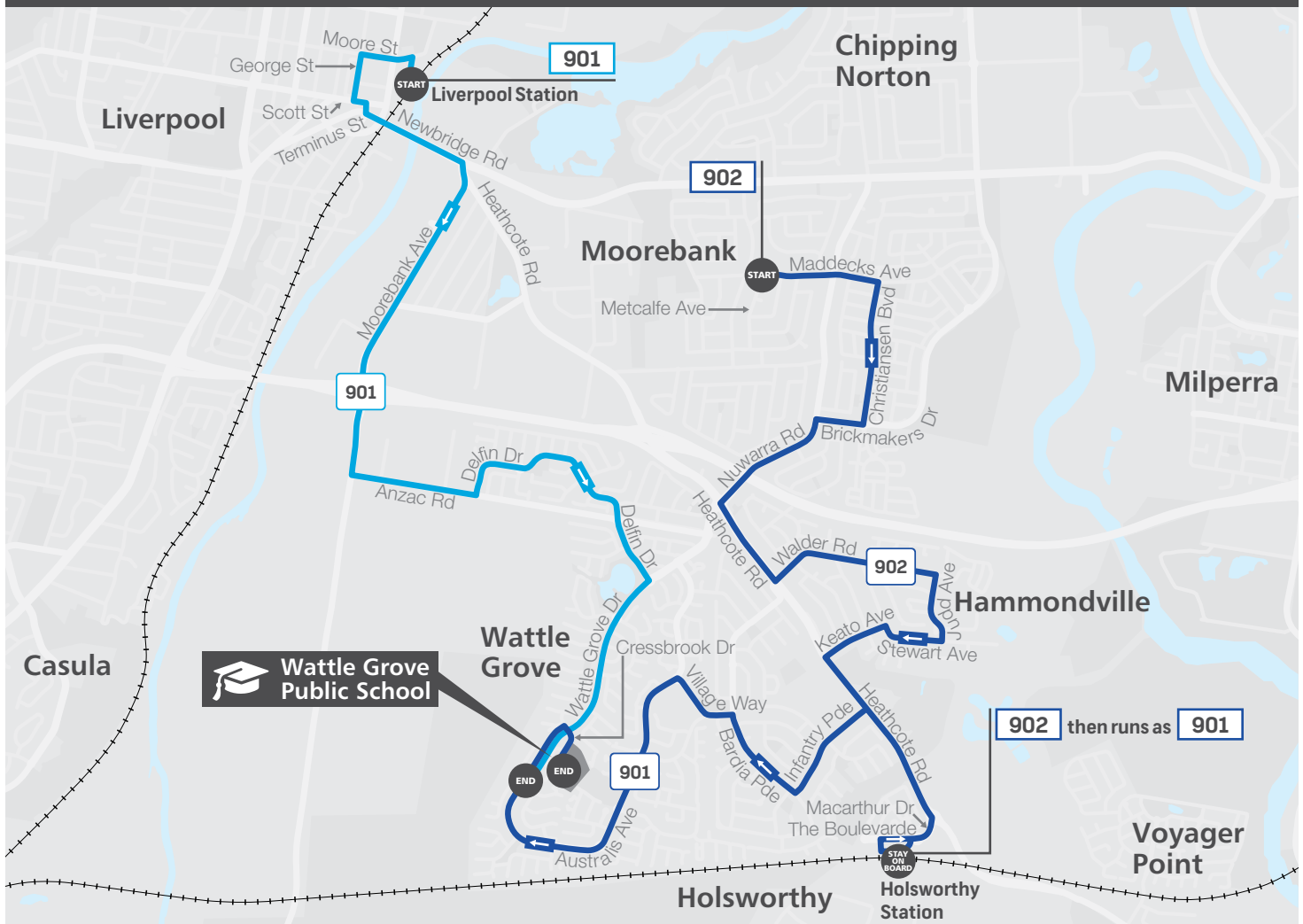
Liverpool Station Stand G	08:30
Moorebank Anzac Rd after Secombe Pl	08:44
Wattle Grove Lakeside Park, Wattle Grove Dr (opp)	08:49
Wattle Grove Wattle Grove Dr at Cressbrook Dr	08:51

902 901 From Moorebank & Holsworthy

Bus starts trip as Route 902 towards Holsworthy	
902 Moorebank Maddecks Ave opp Metcalfe Ave	08:12
902 Moorebank Brickmakers Dr before Nuwarra Rd	08:17
902 Hammondville Public School Walder Rd	08:22
902 Holsworthy Station	08:34
Bus then runs as Route 901 towards Wattle Grove - stay on board	
901 Holsworthy Station	08:45
901 Wattle Grove Shopping Village Village Way	08:51
901 Wattle Grove Australis Ave opp Claremont Ct	08:54
901 Wattle Grove Public School Cressbrook Dr	08:57

Morning bus route map

Page 1 of 2




The bus services contained in this timetable are run by Transit Systems.

For the most up-to-date times and travel options, use the Trip Planner or Departures at transportnsw.info. There may be more travel options available than those shown in this timetable.

Times are shown in 24-hour time (e.g. 5am = 05:00, 5pm = 17:00).

Information contained in this timetable is subject to change without notice. It does not include times for minor stops, short term changes, real-time information or any disruption alerts.

Wattle Grove Public School Timetable



Effective 21 June 2026

Afternoon services

901 To Liverpool

Wattle Grove Public School Cressbrook Dr	a15:33
Liverpool Station Bigge St (opp)	15:53
Liverpool Station Stand A	16:00

S520 To Wattle Grove

Wattle Grove Public School Cressbrook Dr	15:22
Wattle Grove Delfin Dr before Anzac Rd	15:33

901 M90 To Holsworthy & Moorebank

Bus starts trip as Route 901 towards Holsworthy

901 Wattle Grove Public School Cressbrook Dr	15:20
901 Wattle Grove Australis Ave at Claremont Ct	15:24
901 St Mark's Coptic Orthodox College, Australis Ave	15:28
901 Wattle Grove Shopping Village Village Way (opp)	15:31
901 Holsworthy Station	15:40

Bus then runs as Route M90 towards Moorebank - stay on board

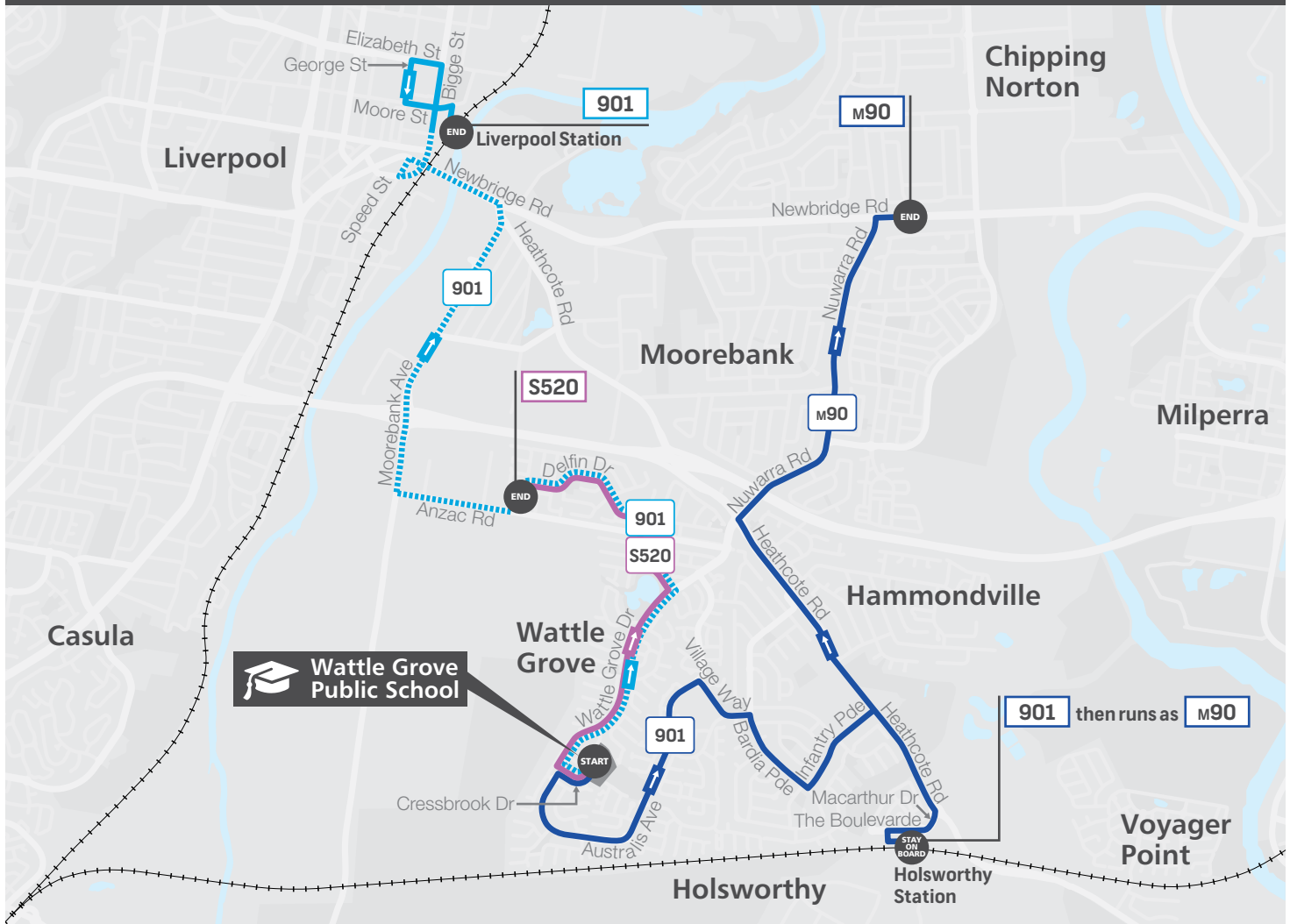
M90 Holsworthy Station	15:40
M90 Chipping Norton Newbridge Rd after Nuwarra Rd	15:50

Explanation of definitions and symbols

a First stop: Liverpool Station Bigge St (opp)

Afternoon bus route map

Page 2 of 2



The bus services contained in this timetable are run by Transit Systems.

For the most up-to-date times and travel options, use the Trip Planner or Departures at transportnsw.info. There may be more travel options available than those shown in this timetable.

Times are shown in 24-hour time (e.g. 5am = 05:00, 5pm = 17:00).

Information contained in this timetable is subject to change without notice. It does not include times for minor stops, short term changes, real-time information or any disruption alerts.

Tap on and tap off every time

because it tells us how many people are using public transport. This allows us to better plan services for you.



It is a condition of the *School Pass Terms* and the *Student Codes of Conduct* when travelling that students in possession of the School Opal card must tap on and tap off every time when using public transport to travel to and from school. Per section 3.2 of the Opal Privacy Policy, Transport for NSW collects information from taps on and taps off to support coordination, planning and policy development for transport, transport services and transport infrastructure.



Tap on and tap off your
School Opal card every time