


Changes to School buses

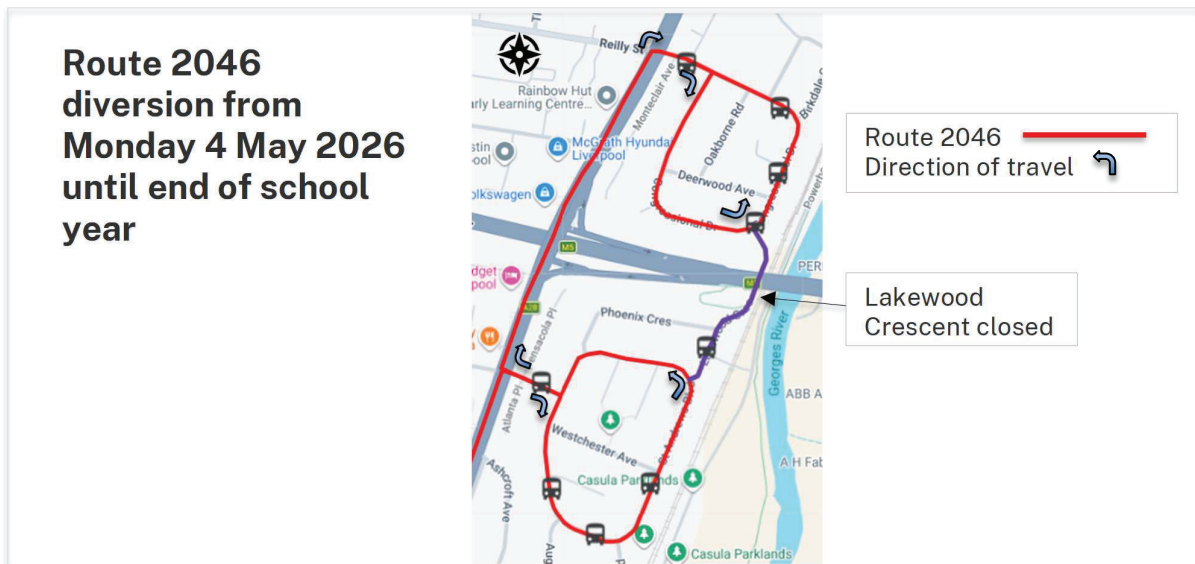


Route 2046

From Monday 4 May 2026 to end of the school year, the Route 2046 will be diverted due to closure of Lakewood Crescent, Casula.

Route 2046 will operate the current path from Casula High School to Casula Shops - Hume Hwy, then right Holston St, right St Andrews Blvd (full loop), right Holston St, right Hume Hwy, right Congressional Dr, right Congressional Dr (full loop) to Congressional Dr at Montclair Ave

Omitting Lakewood Cres between Congressional Dr and Phoenix Crescent



TS 04/26



Plan ahead at transportnsw.info

Casula High School Timetable



Effective 30 November 2025

Morning services

851 From Liverpool

Liverpool Station Stand D	07:48
Casula Graham Ave after Hume Hwy	07:58
Casula Mall Ingham Dr	08:02
Casula High School Myall Rd (opp)	08:04

856 From Rossmore

Rossmore Bringelly Rd after North Ave	07:12
Leppington Eastwood Rd at Ingleburn Rd	07:16
Leppington Station Stand A	07:24
Austral Scalabrini Village, Edmondson Ave (opp)	07:33
Horningsea Park Camden Valley Way at Horningsea Park Dr	07:43
Prestons Braidwood Dr opp Brooman St	07:47
Prestons Wroxham St before Bernera Rd	07:49
Prestons Dalmeny Dr at Ash Rd	07:52
Casula Pine Rd opp Yew Pl	07:58
Casula High School Myall Rd	08:00

865 From Liverpool

Liverpool Station Stand D	07:33
Liverpool Rose St before Thorn St	07:41
Lurnea Phillips Park, Hill Rd	07:44
Prestons Wonga Rd before Supply Ave	07:47
Lurnea Bligh Ave at Napier Ave	07:50
Casula Mall Kurrajong Rd (opp)	07:52
Casula High School Myall Rd (opp)	07:57

870 From Macquarie Fields

Macquarie Fields Glenquarie Town Centre, Brooks St (opp)	07:55
Glenfield Belmont Rd at Harrow Rd	08:01
Glenfield Station Railway Pde	08:07
Glenfield Glenfield Rd before Campbelltown Rd	08:15
Casula High School School Grounds	08:18

1002 From Prestons

Prestons Braidwood Dr before Fortunato St	08:15
Casula High School School Grounds	08:34

1004 From Liverpool

Liverpool Hume Hwy after Congressional Dr	07:43
Casula High School School Grounds	07:58

1005 From Rossmore (with Horningsea Park connection)

1005 Rossmore Public School Bringelly Rd	07:11
1005 Leppington Joseph Rd at George Rd	07:22
1005 Leppington Camden Valley Way after Ingleburn Rd	07:31
1005 Camden Valley Way at Horningsea Park Dr	07:36

Transfer from Route 1005 bus to Route 856 bus at Camden Valley Way at Horningsea Park Dr, Horningsea Park

856 Camden Valley Way at Horningsea Park Dr	07:43
856 Casula High School Myall Rd	08:00

1027 From Casula

Casula Camden Valley Way after Beech Rd	07:51
Horningsea Park Joshua Moore Dr after Cowpasture Rd	08:06
John Edmondson High School, Horningsea Park Dr (opp)	08:08
Casula High School School Grounds	08:29

1044 From Prestons

Prestons Braidwood Dr after Bugong St	08:12
Casula High School School Grounds	08:30

Morning bus route map - see next page

Page 1 of 4




The bus services contained in this timetable are run by Transit Systems.

For the most up-to-date times and travel options, use the Trip Planner or Departures at transportnsw.info. There may be more travel options available than those shown in this timetable.

Times are shown in 24-hour time (e.g. 5am = 05:00, 5pm = 17:00).

Information contained in this timetable is subject to change without notice. It does not include times for minor stops, short term changes, real-time information or any disruption alerts.

Casula High School Timetable



Effective 30 November 2025

Afternoon services

856 To Liverpool

Casula High School Myall Rd	15:09
Casula Mall Ingham Dr	15:12
Casula Hume Hwy after Graham Ave	15:17
Liverpool Station Stand A	15:27

870 To Glenfield

Casula High School School Grounds	15:10
Casula Leacocks Lane before Gilmore Rd	15:16
Glenfield Glenfield Rd after Campbelltown Rd	15:20
Glenfield Station Railway Pde (opp)	15:27
Glenfield Belmont St before Harrow Rd	15:32
Glenfield Harrow Rd opp Fyfe Pl	15:35

2003 To Liverpool

Casula High School School Grounds	15:15
Lurnea High School Hillview Pde (opp)	15:23
Liverpool Station Stand C	15:41

2034 To Leppington

Casula High School Myall Rd (opp)	15:32
Leppington Bringelly Rd at Dickson Rd	16:08

2046 To Liverpool

Casula High School School Grounds	15:13
Liverpool Congressional Dr at Montclair Ave	15:38

2058 To Horningsea Park

Casula High School School Grounds	15:25
Horningsea Park Joshua Moore Dr before Cowpasture Rd	16:09

2067 To Prestons

Casula High School School Grounds	15:05
Prestons Public School Kurrajong Rd	15:10
Prestons Braidwood Dr at Bumbera St	15:27

2070 To Prestons

Casula High School School Grounds	15:05
Prestons Public School Kurrajong Rd	15:10
Prestons Braidwood Dr opp Tullich Ave	15:16
Prestons Bumbera St opp Tarago Pl	15:28

4011 To Macquarie Fields

Casula High School School Grounds	15:05
Glenfield Station Railway Pde (opp)	15:14
Macquarie Fields Glenquarie Town Centre, Brooks St	15:21

Afternoon bus route map - see next page

Page 3 of 4

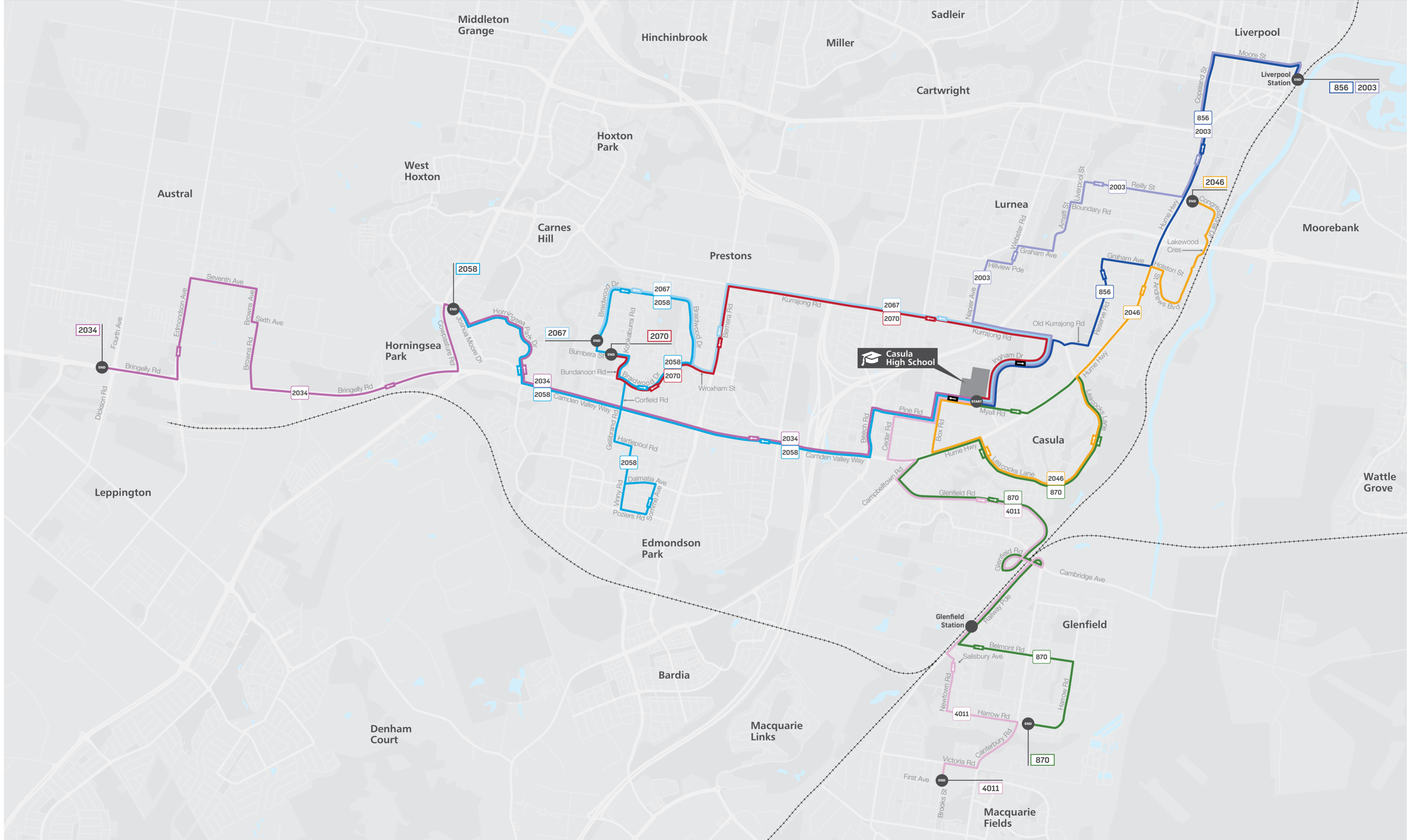


The bus services contained in this timetable are run by Transit Systems.

For the most up-to-date times and travel options, use the Trip Planner or Departures at transportnsw.info. There may be more travel options available than those shown in this timetable.

Times are shown in 24-hour time (e.g. 5am = 05:00, 5pm = 17:00).

Information contained in this timetable is subject to change without notice. It does not include times for minor stops, short term changes, real-time information or any disruption alerts.



The bus services contained in this timetable are run by Transit Systems.
For the most up-to-date times and travel options, use the Trip Planner or Departures at transportnsw.info. There may be more travel options available than those shown in this timetable.
Times are shown in 24-hour time (e.g. 5am = 05:00, 5pm = 17:00).
Information contained in this timetable is subject to change without notice. It does not include times for minor stops, short term changes, real-time information or any disruption alerts.

Tap on and tap off every time

because it tells us how many people are using public transport. This allows us to better plan services for you.



It is a condition of the *School Pass Terms* and the *Student Codes of Conduct* when travelling that students in possession of the School Opal card must tap on and tap off every time when using public transport to travel to and from school. Per section 3.2 of the Opal Privacy Policy, Transport for NSW collects information from taps on and taps off to support coordination, planning and policy development for transport, transport services and transport infrastructure.



Tap on and tap off your
School Opal card every time