


Georges River Grammar, Georges Hall Timetable



Effective 21 June 2026

Morning services

M90 From Liverpool (with Chipping Norton connection)

M90 Liverpool Station Stand G	07:35
M90 St Joseph Catholic Church, Newbridge Rd	07:45
M90 Chipping Norton Newbridge Rd before Riverside Rd	07:47

Transfer from Route M90 bus to Route S556 bus at Newbridge Rd before Riverside Rd, Chipping Norton

S556 Chipping Norton Newbridge Rd before Riverside Rd	u 07:55
S556 Georges Hall Haig Ave after Georges Cres	u 08:05

912 From Sandy Pt (with Holsworthy connection)

912 Sandy Point 96 St George Cres	07:04
912 Pleasure Point Pleasure Point Rd at Riverview Rd	07:10
912 Voyager Point Georges River Footbridge, Boronia Dr	07:16
912 Holsworthy Station	07:23
912 St Christopher's Catholic Church, Heathcote Rd	07:30

Transfer from Route 912 bus to Route S556 bus at St Christopher's Catholic Church, Heathcote Rd

S556 St Christopher's Catholic Church, Heathcote Rd	u 07:30
S556 Georges Hall Haig Ave after Georges Cres	u 08:05

S512 From Chester Hill

Chester Hill Community Centre Chester Hill Rd	07:32
Georges Hall Haig Ave after Georges Cres	07:49

905 From Bankstown

Bankstown Station Stand D	07:40
Bankstown Marion St opp Edgar St	07:47
Georges Hall Georges Cres at Beale St	07:54

S510 From Wattle Grove (with Holsworthy connection)

S510 Wattle Grove Delfin Dr after Anzac Rd	07:08
S510 Hammondville Public School Walder Rd	07:23
S510 St Christopher's Catholic Church, Heathcote Rd	07:30

Transfer from Route S510 bus to Route S556 bus at St Christopher's Catholic Church, Heathcote Rd

S556 St Christopher's Catholic Church, Heathcote Rd	u 07:30
S556 Georges Hall Haig Ave after Georges Cres	u 08:05

Explanation of definitions and symbols

u Route S556 is operated by U-Go Mobility

Morning bus route map - see next page

Page 1 of 4




The bus services contained in this timetable are run by Transit Systems.

For the most up-to-date times and travel options, use the Trip Planner or Departures at transportnsw.info. There may be more travel options available than those shown in this timetable.

Times are shown in 24-hour time (e.g. 5am = 05:00, 5pm = 17:00).

Information contained in this timetable is subject to change without notice. It does not include times for minor stops, short term changes, real-time information or any disruption alerts.

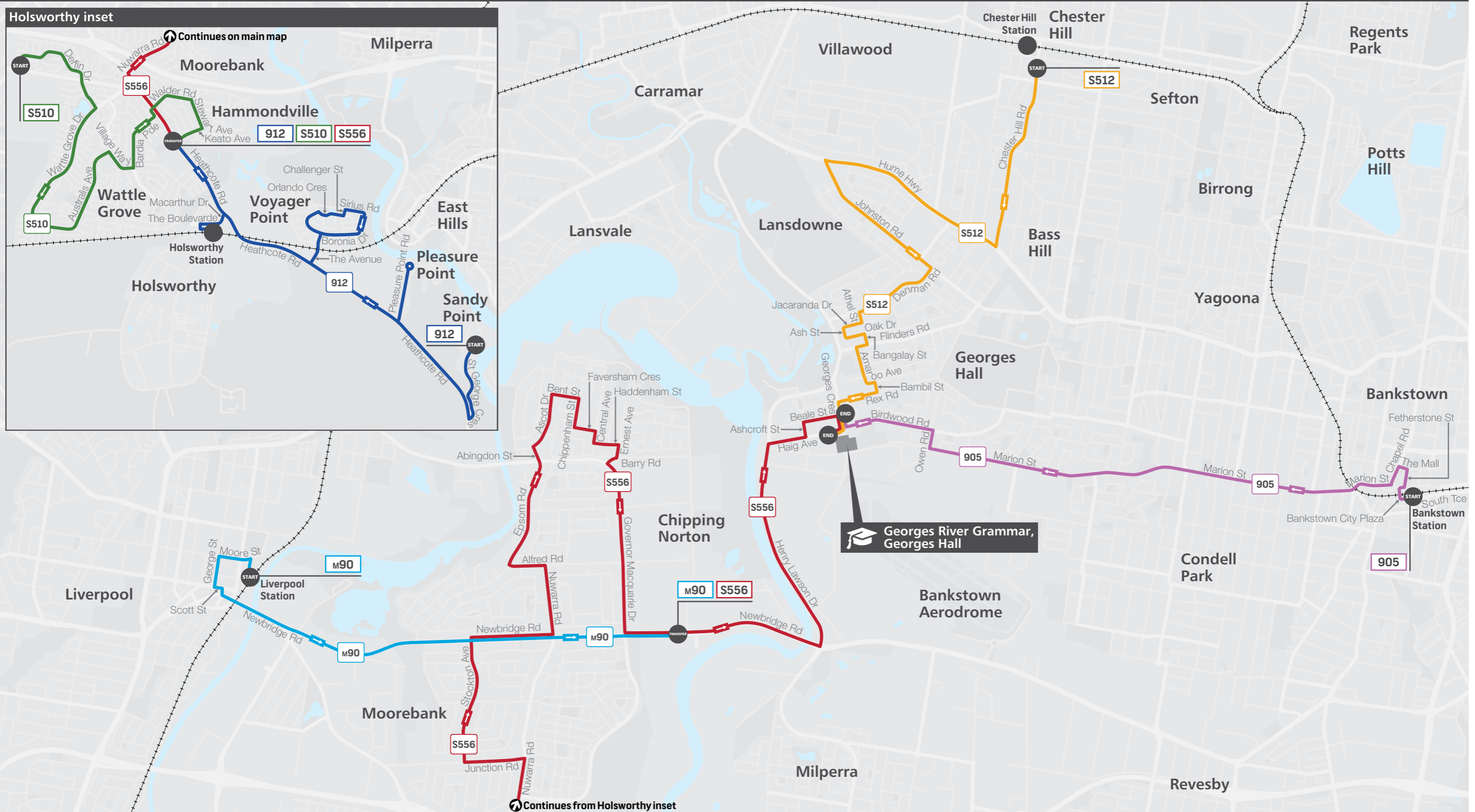
Georges River Grammar, Georges Hall Timetable



Effective 21 June 2026

Morning bus route map

Page 2 of 4




The bus services contained in this timetable are run by Transit Systems.

For the most up-to-date times and travel options, use the Trip Planner or Departures at transportnsw.info. There may be more travel options available than those shown in this timetable.

Times are shown in 24-hour time (e.g. 5am = 05:00, 5pm = 17:00).

Information contained in this timetable is subject to change without notice. It does not include times for minor stops, short term changes, real-time information or any disruption alerts.

Georges River Grammar, Georges Hall Timetable



Effective 21 June 2026

Afternoon services

905 To Bankstown

Georges Hall Haig Ave after Georges Cres	15:41
Georges Hall Community Centre Birdwood Rd	15:43
Bankstown Marion St at Edgar St	15:50
Bankstown Central Link Rd, Stand A	15:59

S501 To Chester Hill

Georges Hall Haig Ave after Georges Cres	15:42
Chester Hill Community Centre Chester Hill Rd (opp)	16:02

Explanation of definitions and symbols

a students for Wattle Grove can transfer to Route 901, departing at 16:50

S559 912 To Holsworthy, Wattle Grove & Sandy Point

Bus starts trip as Route S559 towards Holsworthy

S559 Georges Hall Haig Ave after Georges Cres	15:45
S559 Chipping Norton Epsom Rd at Childs Rd	16:08
S559 Holsworthy Station	a16:30

Bus then runs as Route 912 towards Sandy Point - stay on board

912 Holsworthy Station	16:35
912 Voyager Point Georges River Footbridge, Boronia Dr	16:42
912 Pleasure Point Pleasure Point Rd at Riverview Rd	16:49
912 Sandy Point St George Cres before Bingara Dr	16:56

Afternoon bus route map - see next page

Page 3 of 4




The bus services contained in this timetable are run by Transit Systems.

For the most up-to-date times and travel options, use the Trip Planner or Departures at transportnsw.info. There may be more travel options available than those shown in this timetable.

Times are shown in 24-hour time (e.g. 5am = 05:00, 5pm = 17:00).

Information contained in this timetable is subject to change without notice. It does not include times for minor stops, short term changes, real-time information or any disruption alerts.

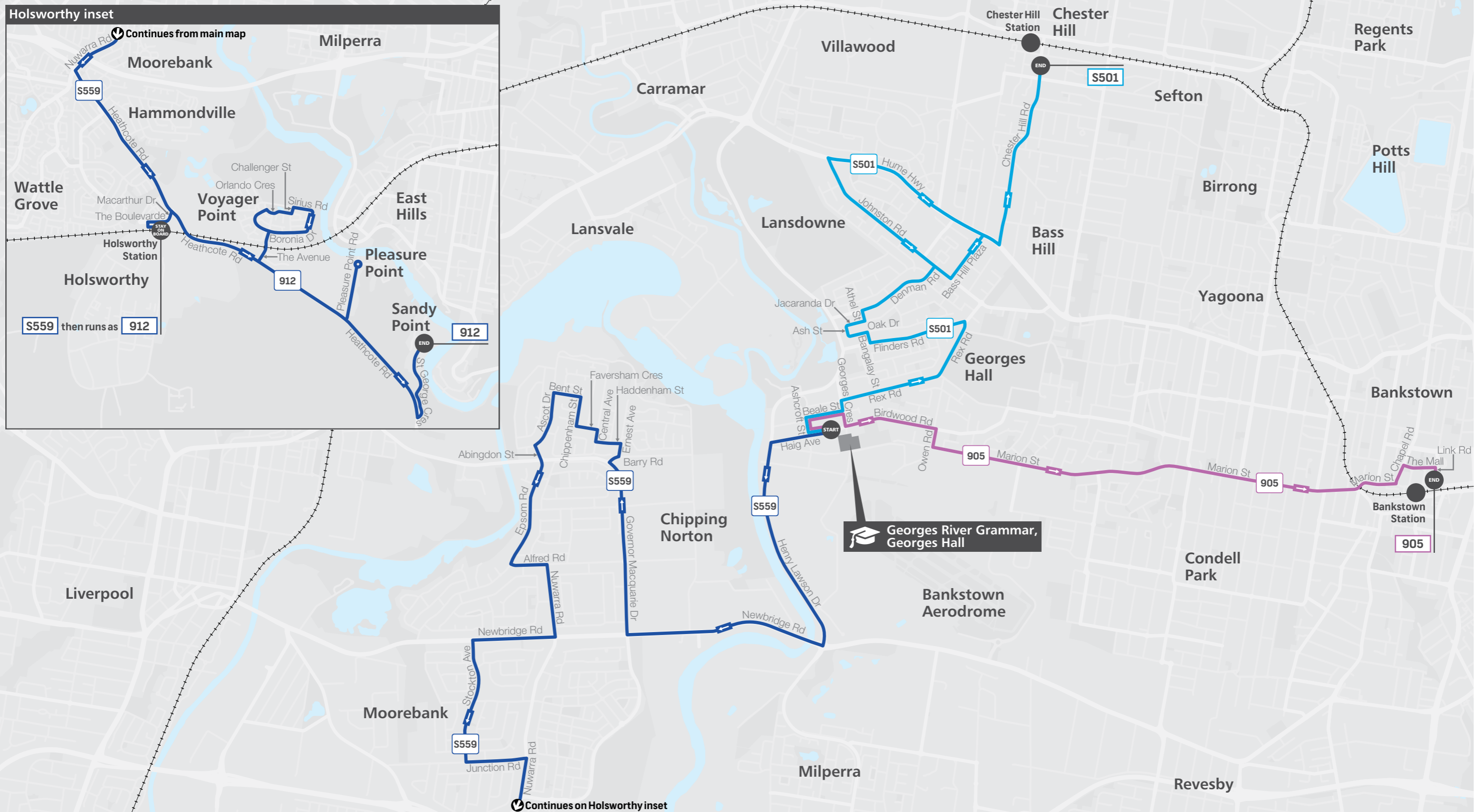
Georges River Grammar, Georges Hall Timetable



Effective 21 June 2026

Afternoon bus route map

Page 4 of 4



The bus services contained in this timetable are run by Transit Systems.

For the most up-to-date times and travel options, use the Trip Planner or Departures at transportnsw.info. There may be more travel options available than those shown in this timetable.

Times are shown in 24-hour time (e.g. 5am = 05:00, 5pm = 17:00).

Information contained in this timetable is subject to change without notice. It does not include times for minor stops, short term changes, real-time information or any disruption alerts.

Tap on and tap off every time

because it tells us how many people are using public transport. This allows us to better plan services for you.



It is a condition of the *School Pass Terms* and the *Student Codes of Conduct* when travelling that students in possession of the School Opal card must tap on and tap off every time when using public transport to travel to and from school. Per section 3.2 of the Opal Privacy Policy, Transport for NSW collects information from taps on and taps off to support coordination, planning and policy development for transport, transport services and transport infrastructure.



Tap on and tap off your
School Opal card every time