

City name: Dodoma, Tanzania
Year: 2023 AMALI City Profile

This document contains the data and data sources as presented on the relevant AMALI city profile.

SECTION ONE

	Data	Source
Official name	Dodoma Municipal Council	<i>No source needed</i>
Overview	Dodoma Municipal Council is one of 7 District Councils in the wider Dodoma Region. Dodoma City's administrative set up comprises political and executive structures. Politically, a full council operates through the statutory committees of Administration and Finance; Urban planning, Construction and Environment committee; Economics, Education and Health and Aids. The executive is headed by the City Director and operates through 10 departments.	Source: Dodoma National Capital City Master Plan, Main report. Available: https://www.academia.edu/42355381/Dodoma_National_Capital_City_Master_Plan_2019_2039_Main_Report [20 September, 2022]
Country	United Republic of Tanzania	<i>No source needed</i>



TANZANIA



DODOMA REGION

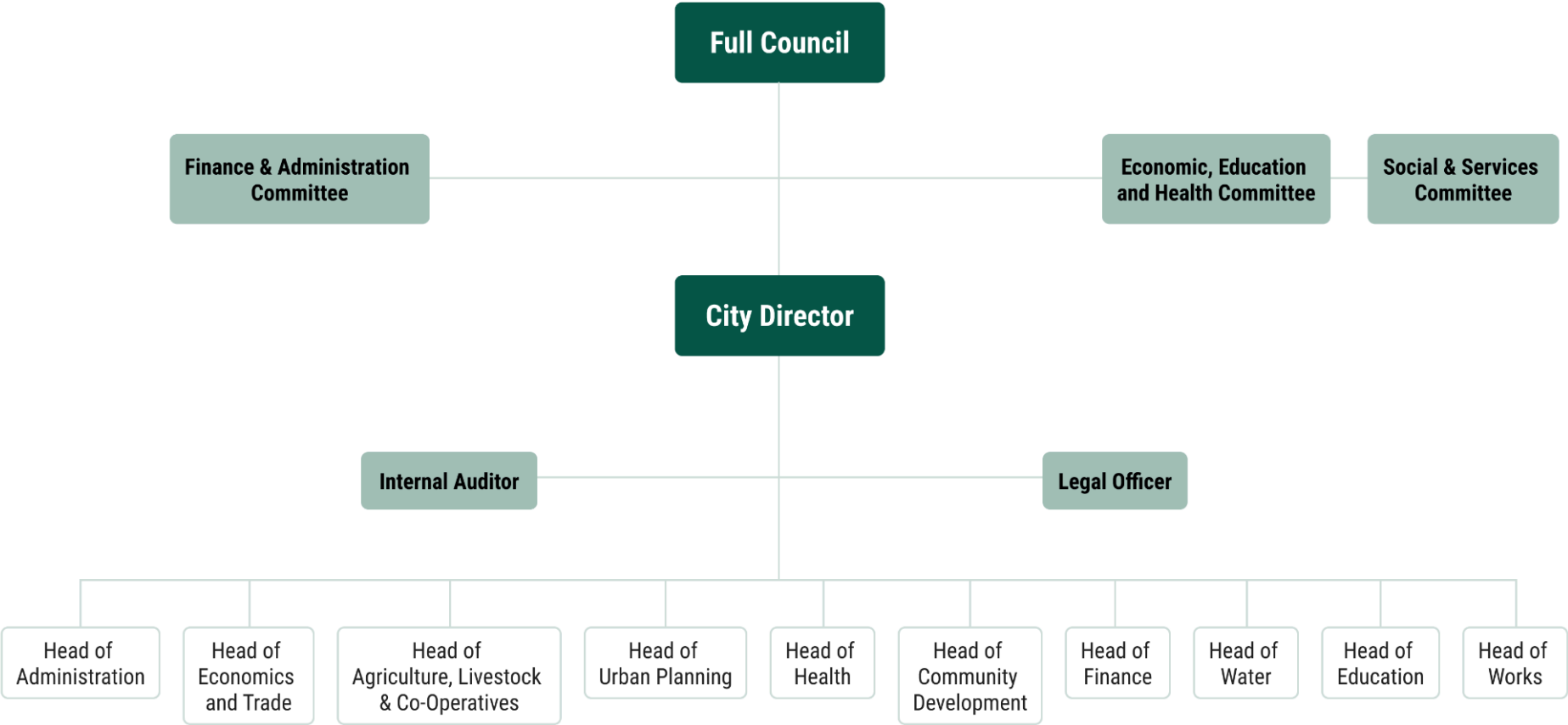


DODOMA CITY

SECTION TWO: GOVERNANCE

	Data	Source
Mayor (including official title)	Prof. Davis G. Mwamfupe, Lord Mayor of the City Council of Dodoma	
Term of office (number of years)	5 years	Compendium of Electoral Laws and Regulations of Tanzania. 2016. Available: https://www.politicalpartydb.org/wp-content/uploads/Statutes/Tanzania/Tanzania_Compendium-of-Electoral-Laws-and-Regulations_2016.pdf [12 September, 2022]
Current term of office	2021-2025 (2 nd term)	
When first elected / appointed	July 2017	
Legacy Goal	<i>To increase the rate of primary school enrolment and completion to 100% by 2025</i>	2023 AMALI City Leadership Forum
Main departments / directorates (functions of departments)	<ol style="list-style-type: none"> 1. Administration and Human Resource 2. Planning, Statistics and Monitoring 3. Health 4. Finance and Trade 5. Primary Education 6. Secondary Education 7. Water 8. Agriculture, Irrigation and Cooperative 9. Livestock and Fisheries 10. Land and Town Planning 11. Community Development, Social Welfare, Gender and Youth 12. Works 13. Cleaning and Environmental 	Dodoma City Council website. City Profile. Available: https://dodomacc.go.tz/departments [12 September, 2022]

Organogram of departments



Dodoma National Capital City Master Plan, Main report. Available:
[https://www.academia.edu/42355381/Dodoma National Capital City Master Plan 2019 2039 Main Report](https://www.academia.edu/42355381/Dodoma_National_Capital_City_Master_Plan_2019_2039_Main_Report) [20 September, 2022]

SECTION THREE: DEMOGRAPHICS AND DEVELOPMENT PROFILE

Demographics

Population trends, projections & growth

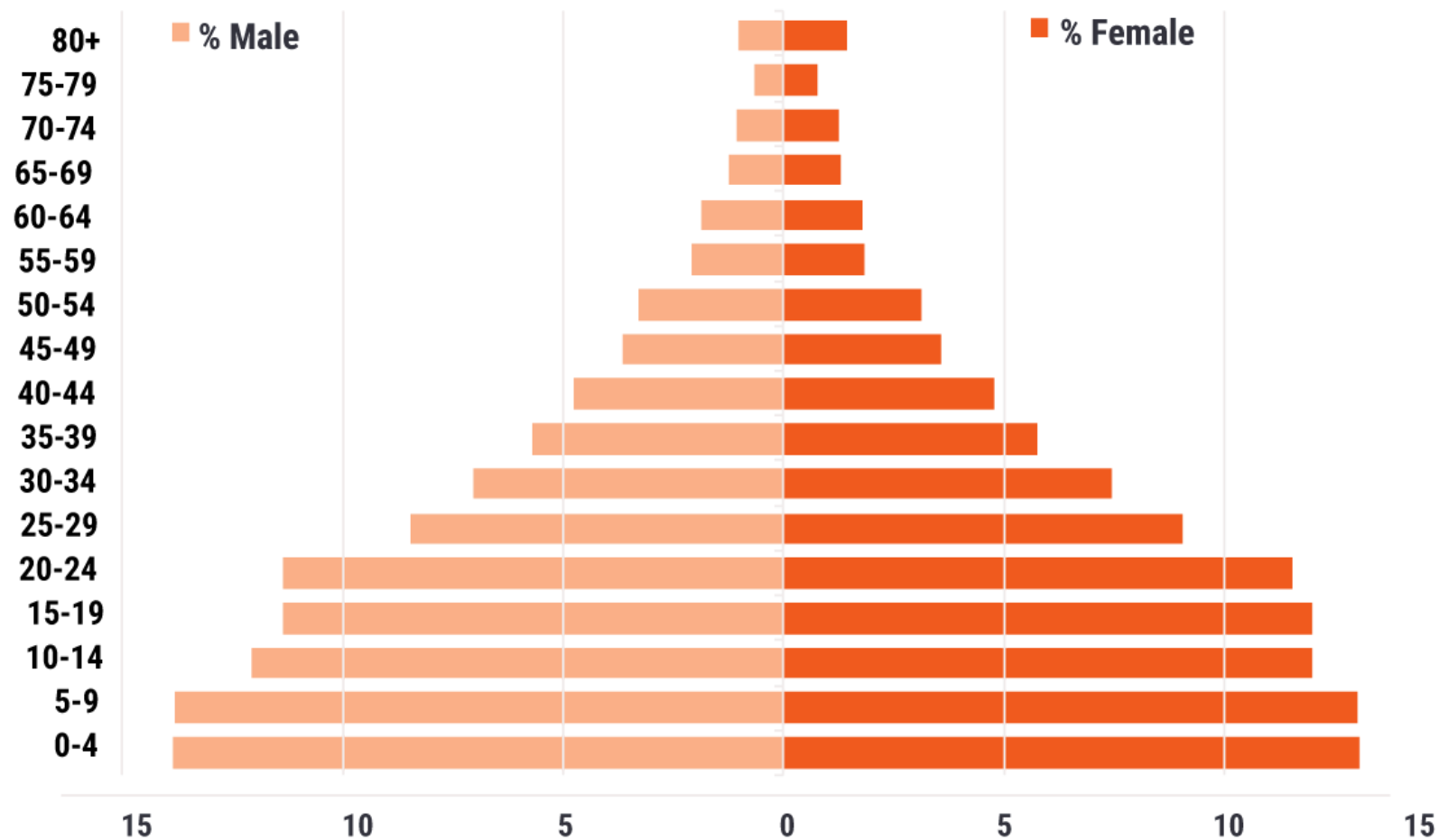
	Data (year)	Source:
Population figures (latest & previous year)	Dodoma City: 2022 population: 765,179 2012 population: 410,956 2002 population: 322,811	<p>2022 The United Republic of Tanzania. 2022. Tanzania in Figures 2020. National Bureau of Statistics, Ministry of Finance. https://www.nbs.go.tz/nbs/takwimu/Census2022/Age_and_Sex_Distribution_Report_Tanzania_Mainland_volume2b.pdf</p> <p>2012 Population and Housing Census, NBS The United Republic of Tanzania. 2021. Tanzania in Figures 2020. National Bureau of Statistics, Ministry of Finance. Available: https://www.nbs.go.tz/nbs/takwimu/references/2020_Tanzania_in_Figure_English.pdf [12 September, 2022]</p> <p>2002 Population and Housing Census, NBS The United Republic of Tanzania. 2013. Tanzania in Figures 2012. National Bureau of Statistics, Ministry of Finance. Available: https://www.nbs.go.tz/nbs/takwimu/references/Tanzania_in_figures2012.pdf [12 September, 2022]</p> <p>The United Republic of Tanzania. 2016. Dodoma Region: Basic Demographic and Socio-economic profile. 2012 Population and Housing Census. Available: https://www.nbs.go.tz/index.php/en/regional-profiles [29 September 2022]</p>
Population projections for next available year	Dodoma City: 2039 population: 1,691,103	<p>Dodoma National Capital City Master Plan, Main report. Available: https://www.academia.edu/42355381/Dodoma_National_Capital_City_Master_Plan_2019_2039_Main_Report [12 September, 2022]</p>
Size of city	2,669 Km ²	<p>Tanzania Strategic Cities Project (TSCP) – Second Additional Financing (AF2) (IDA CREDIT NO. 5947-TZ). 2019. Drainage and Sanitation Development Plan for Dodoma City. Available: https://dodomacc.go.tz/storage/app/uploads/public/5e4/d3c/7ee/5e4d3c7ee3181202034761.pdf [12 September, 2022]</p>
Population density	287 people per Km ²	(calculated using 2022 population)

Age profile

Dodoma City Age Profile - 2022

Age group	Male	Female
0-4	49,570	49,946
5-9	42,405	43,709
10-14	36,955	40,220
15-19	37,212	45,250
20-24	44,253	48,902
25-29	39,685	39,155
30-34	30,971	29,583
35-39	22,849	22,084
40-44	18,254	17,562
45-49	14,074	13,857
50-54	11,245	11,567
55-59	7,743	7,921
60-64	6,583	6,897
65-69	3,785	4,248
70-74	3,103	3,468
75-79	1,944	2,406
80+	2,809	4,964
TOTAL	765,179	

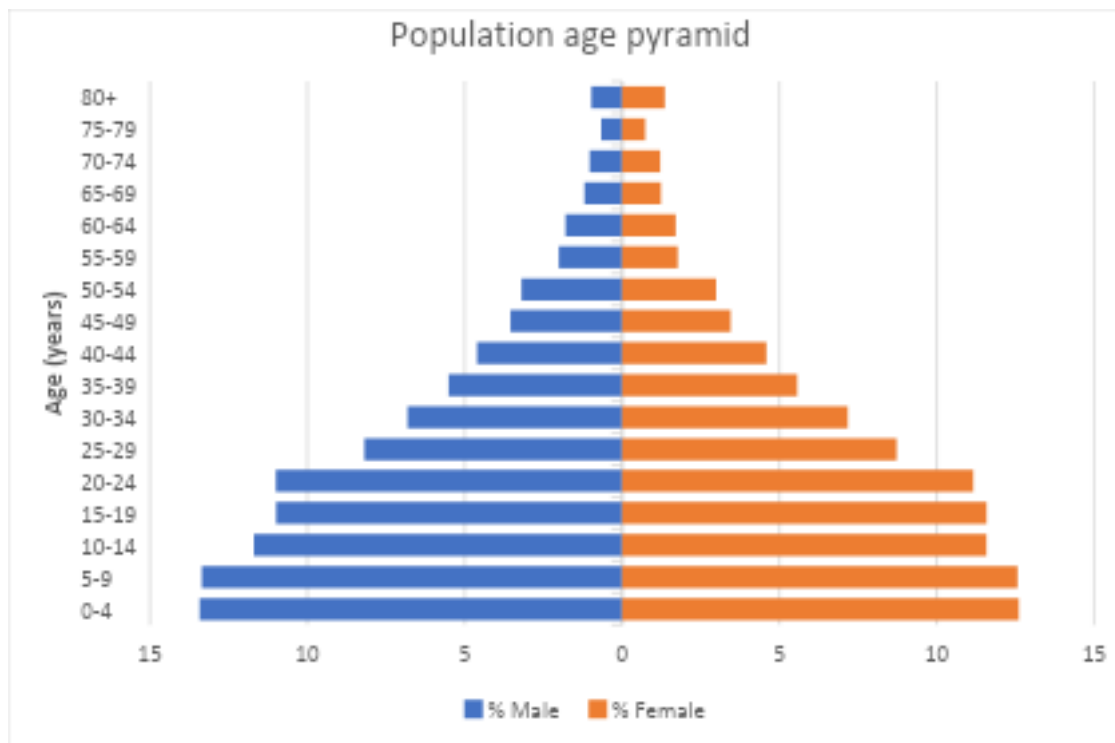
Age in
years



Source: The United Republic of Tanzania. 2022. Tanzania in Figures 2020. National Bureau of Statistics, Ministry of Finance.
https://www.nbs.go.tz/nbs/takwimu/Census2022/Age_and_Sex_Distribution_Report_Tanzania_Mainland_volume2b.pdf

Dodoma City Age Profile - 2012

Age group	Male	Female
0-4	26,774	26,657
5-9	26,640	26,577
10-14	23,338	24,487
15-19	21,929	24,496
20-24	21,943	23,597
25-29	16,334	18,450
30-34	13,595	15,168
35-39	10,992	11,768
40-44	9,192	9,697
45-49	7,072	7,294
50-54	6,375	6,323
55-59	4,010	3,744
60-64	3,586	3,606
65-69	2,383	2,610
70-74	2,051	2,562
75-79	1,324	1,557
80+	1,949	2,876
TOTAL	410 956	

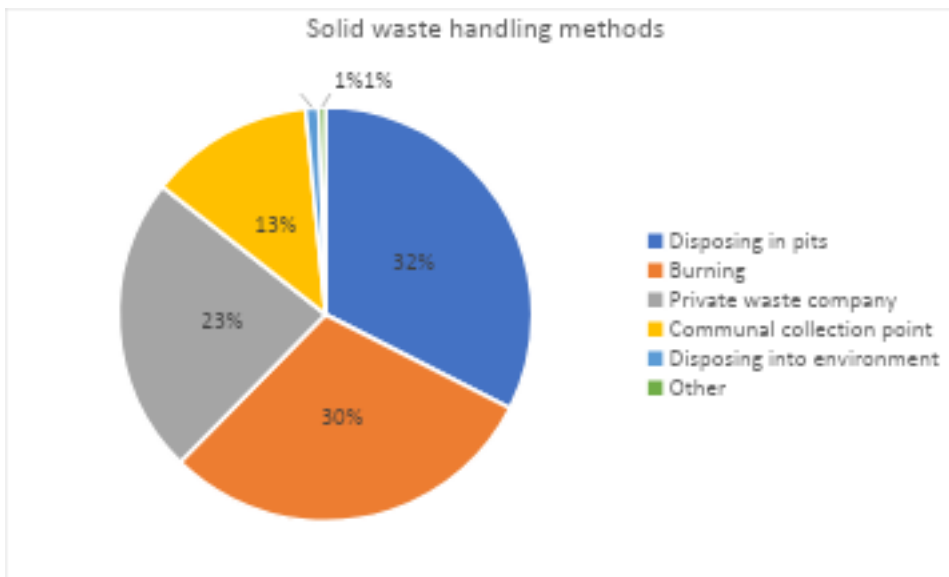


Source: Dodoma National Capital City Master Plan, Main report (Page 33, Table 1.9: Population distribution by age and sex). Available: https://www.academia.edu/42355381/Dodoma_National_Capital_City_Master_Plan_2019_2039_Main_Report [20 September, 2022]

Urban development, infrastructure and spatial info

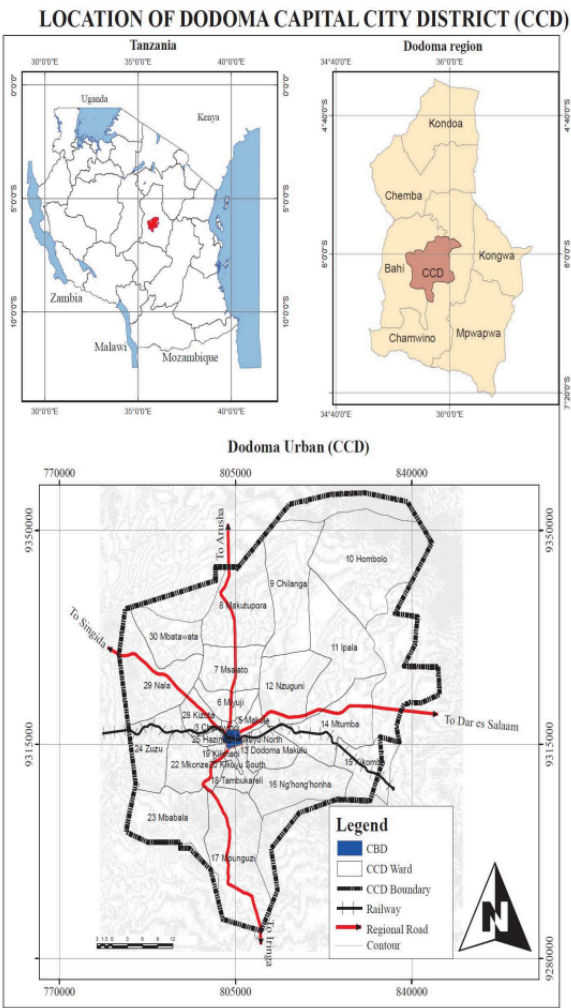
Basic services

	Data	Sources
Water (% of population serviced)	<p>Percentage Distribution of Households Using Piped Water as Main Source of Drinking Water.</p> <p><u>Dodoma Municipality (2012):</u></p> <ol style="list-style-type: none"> 1) Total piped water: 71.0% <ul style="list-style-type: none"> • Piped water into dwelling: 25.4% • Piped water to yard/plot: 21.2% • Public tap/standpipe: 24.4% 2) Other protected sources: 4.6% 3) Unprotected sources: 24.4% <p><u>Urban piped water supply coverage: 92.9%</u></p>	<p>The United Republic of Tanzania. 2016. Dodoma Region: Basic Demographic and Socio-economic profile. 2012 Population and Housing Census. Available: https://www.nbs.go.tz/index.php/en/regional-profiles [29 September 2022]</p> <p>Dodoma Municipal Council Strategic Plan II for the Year (2017/18 - 2021/2022). Available: https://dodomacc.go.tz/publications/strategic-plan [29 September 2022]</p>
Sanitation (% of population serviced)	<p>Percentage Distribution of Households Using Improved¹ Toilet Facilities as main source of sanitation</p> <p>Dodoma region: 20.1% (2012) Dodoma Municipality: 53.9% (2012)</p> <p>Dodoma Urban: 70.3% (2012) Dodoma Rural: 10.4% (2012)</p> <p>¹ Improved toilet includes: Flush/Pour water to Piped Sewer System; Flush/ Pour water to Septic Tank; Flush/ Pour water to Covered Pit; Ventilated Improved Pit Latrine; Pit Latrine with Washable Slab with Lid; Pit Latrine with Washable Slab without Lid; Composting/ Ecoson Latrine.</p>	<p>The United Republic of Tanzania. 2016. Dodoma Region: Basic Demographic and Socio-economic profile. 2012 Population and Housing Census. Available: https://www.nbs.go.tz/index.php/en/regional-profiles [29 September 2022]</p>
Electricity (% of population serviced)	<p>Percentage Distribution of Households Using Electricity as Main Source of Energy for Lighting</p> <p><u>Dodoma municipality:</u></p>	<p>(1) The United Republic of Tanzania. 2016. Dodoma Region: Basic Demographic and Socio-economic profile. 2012 Population and Housing Census. Available: https://www.nbs.go.tz/</p>

	<p>Electricity: 33.73% (2012) Kerosene: 55.5% (2012) Other: 10.77% (2012)</p> <p><u>Dodoma region:</u> Electricity: 12.7% (2012) Kerosene: 51.4% (2012) Other: 35.9% (2012)</p>	<p>index.php/en/regional-profiles [29 September 2022]</p> <p>(2) Dodoma National Capital City Master Plan, Main report. Available: https://www.academia.edu/42355381/Dodoma_National_Capital_City_Master_Plan_2019_2039_Main_Report [12 September, 2022]</p>														
Waste management (e.g. % serviced; number of dumps and capacity)	<p>Solid waste handling methods <u>Dodoma city (2019)</u> Disposing (burying) in pits: 32.47% Burning: 29.9% Home dustbins (collected by private waste company): 23.20% Communal collection point (skip buckets): 12.89% Disposing into environment: 1.03% Other: 0.51%</p>  <table><caption>Solid waste handling methods data</caption><thead><tr><th>Method</th><th>Percentage</th></tr></thead><tbody><tr><td>Disposing in pits</td><td>32%</td></tr><tr><td>Burning</td><td>30%</td></tr><tr><td>Private waste company</td><td>23%</td></tr><tr><td>Communal collection point</td><td>13%</td></tr><tr><td>Disposing into environment</td><td>1%</td></tr><tr><td>Other</td><td>1%</td></tr></tbody></table>	Method	Percentage	Disposing in pits	32%	Burning	30%	Private waste company	23%	Communal collection point	13%	Disposing into environment	1%	Other	1%	<p>Dodoma National Capital City Master Plan, Main report. Available: https://www.academia.edu/42355381/Dodoma_National_Capital_City_Master_Plan_2019_2039_Main_Report [12 September, 2022]</p>
Method	Percentage															
Disposing in pits	32%															
Burning	30%															
Private waste company	23%															
Communal collection point	13%															
Disposing into environment	1%															
Other	1%															

Spatial growth

	Maps (URLs, PDF links; file names)	Sources
Maps highlighting area of city / urban area	Map 1: Location of Dodoma Capital City District (CCD)	Dodoma National Capital City Master Plan, Main report. Available: https://www.academia.edu/42355381/Dodoma_National_Capital_City_Master_Plan_2019_2039_Main_Report [12 September, 2022]



Dodoma National Capital City Master Plan, Main report. Available:

https://www.academia.edu/42355381/Dodoma_National_Capital_City_Master_Plan_2019_2039_Main_Report [12 September, 2022]

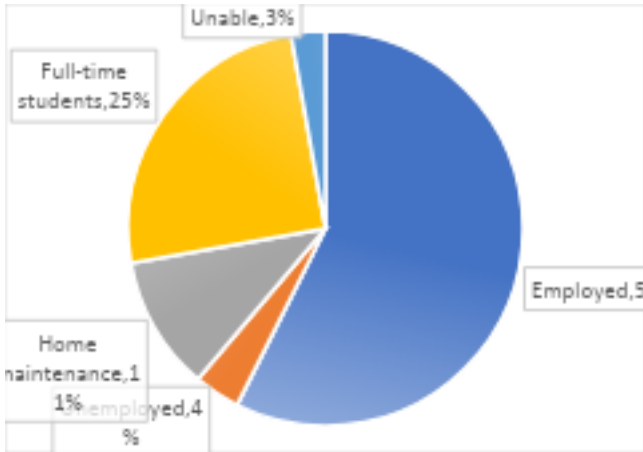
Transport

	Data	Sources
Modes of transport (e.g. public transport)	<p>Walking and public transport are the dominant modes of transport in Dodoma city.</p> <p>Examples of key transport systems in the city:</p> <ul style="list-style-type: none"> - Road transport - Railway transport (the city is well connected through the central railway line in Tanzania) - Public transport - Non-Motorized Traffic (includes pedestrians, push and pull carts, bicycles) - Air transport 	<p>Dodoma National Capital City Master Plan, Main report. Available:</p> <p>https://www.academia.edu/42355381/Dodoma_National_Capital_City_Master_Plan_2019_2039_Main_Report [12 September, 2022]</p>

Human development

	Data	Sources
% of population educated	<p>Total literate (Dodoma region)</p> <p>Adult Literacy Rate (15 years and above): 67.5% (2012)</p>	<p>The United Republic of Tanzania. 2016. Dodoma Region: Basic Demographic and Socio-economic profile. 2012 Population and Housing Census. Available: https://www.nbs.go.tz/index.php/en/regional-profiles [29 September 2022]</p>
Human Development Index score	<p>Tanzania: 0.549 (2021)</p> <p>Dodoma: 0.478 (2019)</p>	<p>(1) United Nations Development Programme. 2021. Human Development Reports. Human Development Index (HDI). Available: https://hdr.undp.org/data-center/human-development-index#/indicies/HDI (19 September 2022)</p> <p>(2) Global Data Lab. 2019. Subnational HDI (v5.0). Radboud University, Institute for Management Research. Available: https://globaldatalab.org/shdi/table/shdi/ [18 November 2022]</p>

Economics

	Data	Source
Annual Budget (in \$US)	Total budget: US\$ 26,859,858.81 of domestic revenue (2018/2019), using average 2018 exchange rate. Total budget: TSZ 67,149,647,027.00 of domestic revenue (2018/2019).	Dodoma City Council City Profile: https://dodomacc.go.tz/mikakati-va-hmd
Revenue Collection (How it is collected and from which sectors?)	Sources of revenue are derived from (but not limited to): <ul style="list-style-type: none">any trade, industry, works, and services;fees, licenses and fines;rates and levies.	The United Republic of Tanzania. 2019. The Local Government Finance Act. Available: https://www.tra.go.tz/IMAGES/headers/CHAPTER_290-THE_LOCAL_GOVERNMENT_FINANCE_ACT-01.pdf [13 September 2022]
Unemployment Statistics if available	Employment statistics for population aged 10 Years and above (2012): Employed: 57.4% Unemployed: 3.8% Home maintenance: 11.0% Full-time students: 25.0% Unable: 2.8% 	The United Republic of Tanzania. 2016. Dodoma Region: Basic Demographic and Socio-economic profile. 2012 Population and Housing Census. Available: https://www.nbs.go.tz/index.php/en/regional-profiles [29 September 2022]
Size of informal economy	Tanzania Informal employment rate: 93.3% (2019)	International Labour Organization, 2019. Available: https://ilostat.ilo.org/topics/informality/# [18 November 2022]
Main sectors contributing to economic activity	Over 70% of the working population in Dodoma's peri-urban areas is employed in the agricultural sector.	Dodoma Municipal Council Strategic Plan II for the Year (2017/18 - 2021/2022). Available: https://dodomacc.go.tz/publications/strategic-plan [29 September 2022]

Key sources:

- The United Republic of Tanzania. 2016. Dodoma Region: Basic Demographic and Socio-economic profile. 2012 Population and Housing Census.
- The United Republic of Tanzania. 2021. Tanzania in Figures 2020. National Bureau of Statistics, Ministry of Finance. Available:
- Dodoma National Capital City Master Plan, Main report.
- Dodoma Municipal Council Strategic Plan II for the Year (2017/18 - 2021/2022).

Disclaimer:

We have made extensive efforts to maintain a high standard of data accuracy by utilising information sourced directly from city administrations, official national statistics offices, relevant government ministries, or reputable international agencies, or peer-reviewed journal articles when no other data sources are available. However, certain data, including indicator definitions, denominators, and numerators, have not been independently verified. All AMALI city administrations review and revise their respective AMALI city profiles before uploading them to AMALI GovHub. We have obtained consent from the city administrations to upload the city profile.