















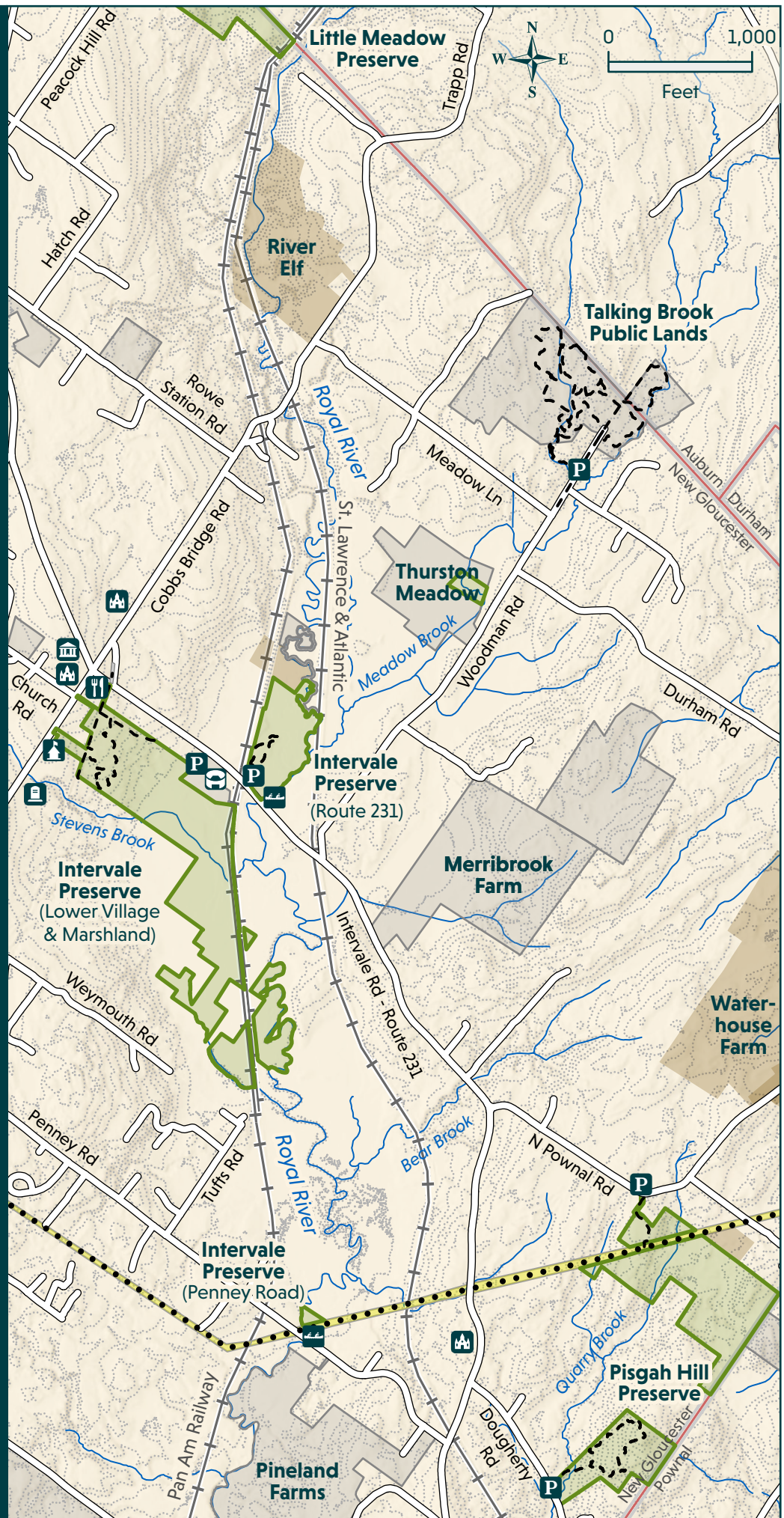


Intervale Preserve & Vicinity

KEY TO FEATURES

-  Parking
-  River Access
-  Blockhouse Site
-  Hunting Access
-  Fishing Access
-  Town Hall & Library
-  Church
-  Village Store
-  Ballfield
-  Cemetery
-  Hiking Trail
-  Snowmobile Trail
-  RRCT Preserves
-  RRCT Conservation Easements
-  Other Conserved/Recreation Land
-  Powerline Corridor

Contour Interval: 20 feet
April 2025



**ROYAL RIVER
CONSERVATION TRUST**