


**TRAIL USES:**


**GPS ADDRESS:** 180 Pemasong Lane,  
Yarmouth


**KEY TO FEATURES**


**P** Trailhead parking  
Parking strictly limited to four vehicles in designated spaces and during daylight hours only. Violators will be towed at their own expense.

 Trailhead

 Scenic view

 Ledges and tidal pools

 Trail - flatter, more accessible sections (1.3 miles round-trip from parking)

 Trail - scenic, rugged sections

 Trail along road

 Private driveway

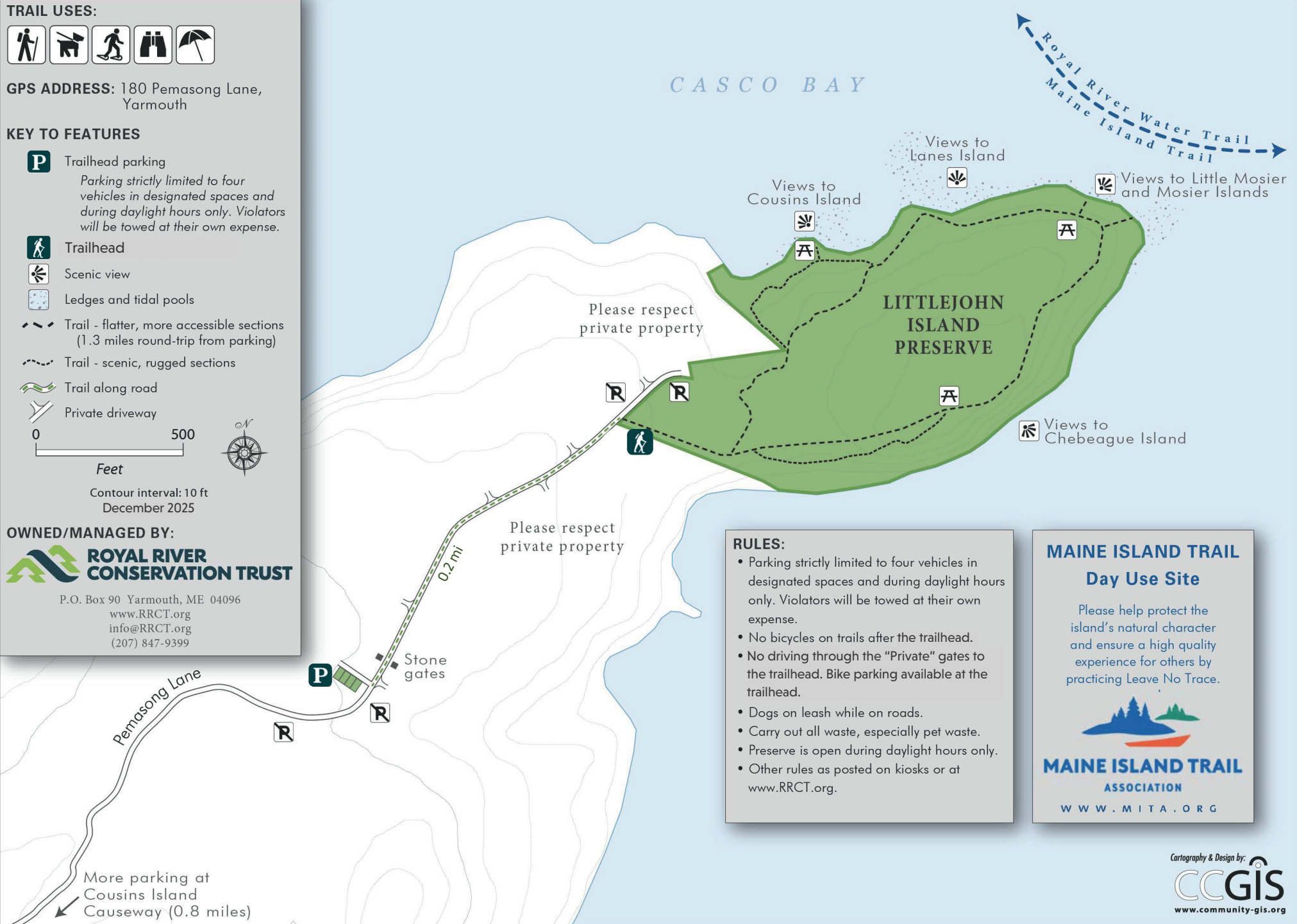
0 500  
Feet



Contour interval: 10 ft  
December 2025

**OWNED/MANAGED BY:**


P.O. Box 90 Yarmouth, ME 04096  
www.RRCT.org  
info@RRCT.org  
(207) 847-9399


**RULES:**

- Parking strictly limited to four vehicles in designated spaces and during daylight hours only. Violators will be towed at their own expense.
- No bicycles on trails after the trailhead.
- No driving through the "Private" gates to the trailhead. Bike parking available at the trailhead.
- Dogs on leash while on roads.
- Carry out all waste, especially pet waste.
- Preserve is open during daylight hours only.
- Other rules as posted on kiosks or at [www.RRCT.org](http://www.RRCT.org).

**MAINE ISLAND TRAIL  
Day Use Site**

Please help protect the island's natural character and ensure a high quality experience for others by practicing Leave No Trace.



**MAINE ISLAND TRAIL  
ASSOCIATION**

[WWW.MITA.ORG](http://WWW.MITA.ORG)