SCALE 1::2200000
(at the Equator)
Projection: Mercator
The International boundaries shown on this chart are approximate only.

LEGEND
- SAR
- SAR OVERLAPPING AREA
- MARITIME CENTER
- EUNAVFORMED IRINI AOO
- NATO AOO
- MEDITERRANEO SICURO (ITALY) AOO
- AKDENIZ KALKANI HAREKÂTI (TURKEY) AOO
- FRONTEX AOO

MEDITERRANEAN SEA
MARITIME EMERGENCY CONTACT MAP
3of 3 | Eastern Mediterranean

Abyssal
IN PARTNERSHIP WITH FHAS Foundation for Humanitarian Action at Sea

ECM0203

TO BE USED AS A VISUAL REFERENCE FOR MARITIME COORDINATION AND EMERGENCY CONTACT AWARENESS

NOT TO BE USED FOR NAVIGATION

WGS84

Important Notice

Before contacting any Multinational Stakeholder authority, it is mandatory to first call the official SAR contact responsible for the national waters or SAR region in which the incident occurs.
Directly calling an international number without notifying the competent national authority is prohibited and may violate operational and legal protocols. International contacts listed in this document must be used only if the national SAR authority is unable to assist you, explicitly instructs you to call an international center, or does not respond. SAR areas don't imply recognition of any claims, and possibly not drawing disputed boundaries at all.

AKDENIZ KALKANI HAREKÂTI
Eastern Mediterranean (approaches to Turkish coast and Ceyhan terminal)

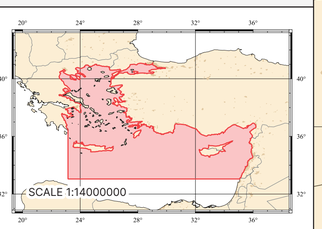

INSTITUTIONAL STAKEHOLDERS

NATO NSC
+44 192 395 657 4
hqmarcom.sdo@nato.int

UKMTO
+44 239 222 206 0
watchkeepers@ukmto.org

FRONTEX
+48 222 059 500
frontex@frontex.europa.eu

CIVIL STAKEHOLDERS

WATCH THE MED
+33 486 517 161
alarmphone@watchthemed.net

FRONTEX THEMIS
Central Mediterranean (Italian coast, ~24 nm) - Southern Adriatic

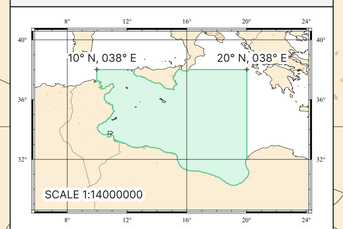

FRONTEX POSEIDON
Eastern Aegean Sea (Greek coastal islands)

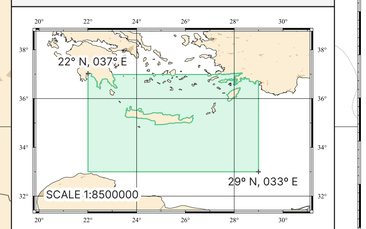

Ukraine
MRSC Berdiansk
36° 46.20′ N, 046° 45.00′ E

Russia
MRSC Taganrog
38° 54.00′ N
047° 12.00′ E

Ukraine
MRCC Kerch
36° 28.20′ N, 045° 20.40′ E

Russia
MRCC Novorossiysk
37° 46.20′ N, 044° 43.20′ E

Romania
MRCC Constanta
28° 39.00′ N, 044° 10.20′ E

Bulgaria
MRCC Varna
27° 54.60′ N, 043° 12.60′ E

Türkiye
MRCC Istanbul
28° 58.20′ N, 041° 00.00′ E

Türkiye
MRCC Ankara
32° 51.00′ N, 039° 55.80′ E

Georgia
MRCC Batumi
41° 37.80′ N, 041° 36.60′ E

Türkiye
MRSC Trabzon
39° 43.80′ N, 041° 00.00′ E

Greece
MRSC Thessaloniki
22° 56.40′ N, 040° 38.40′ E

Türkiye
MRCC Canakkale
26° 24.00′ N, 040° 08.40′ E

Greece
MRSC Mytilene
26° 33.00′ N, 039° 06.00′ E

Türkiye
MRCC Izmir
27° 08.40′ N, 038° 25.20′ E

Greece
JRCC Piraeus
23° 38.40′ N
037° 56.40′ E

Greece
MRSC Rhodes
28° 12.60′ N
036° 25.80′ E

Türkiye
MRSC Antalya
30° 42.60′ N
036° 53.40′ E

Türkiye
MRCC Iskenderun
36° 10.20′ N
036° 34.80′ E

Greece
MRSC Chania
24° 03.60′ N, 035° 28.80′ E

Syria
MRCC Lattakia
35° 46.80′ N
035° 30.60′ E

Cyprus
JRCC Larnaca
33° 37.80′ N, 034° 54.60′ E

Lebanon
MRCC Beirut
35° 30.00′ N, 033° 53.40′ E

Israel
JRCC Haifa
34° 58.80′ N, 032° 47.40′ E

Moldova
Ukraine
Russia
Armenia
Türkiye
Syria
Cyprus
Lebanon
Palestine
Israel
Egypt
Libya
Greece

UKRAINE
ROMANIA
BULGARIA
RUSSIA
GEORGIA
TÜRKIYE
SYRIA
CYPRUS
GREECE
LEBANON
EGYPT
ISRAEL

FRONTEX Poseidon AOO
MEDITERRANEO SICURO AOO
Akdeniz Kalkani Harekâti AOO
NATO Noble Shield AOO

Guidance Information
Voluntary Reporting Area

Merchant vessels transiting Suez are strongly encouraged to follow the MSCIO/UKMTO Voluntary Reporting Requirements and send an Initial Report at https://reporting.mscio.eu/initialreport.

See Western Indian Ocean Maritime https://mscio.eu/mscio-products/mscio-maritime-emergency-contact-map.

MSCIO 24/7
+33 298 220 170
postmaster@mscio.eu

UKMTO
+44 2392 222 060
watchkeepers@ukmto.org

1. SUEZ CANAL
Transit to Red Sea
SCALE 1:600000

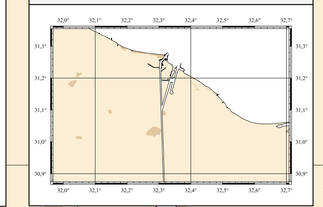

MEDITERRANEAN SEA EMERGENCY CONTACTS

BULGARIA
Languages: English, Bulgarian

A. MRCC VARNA
+359 526 032 68
mrcc@marad.bg

CYPRUS
Languages: English, Greek, Turkish

A. JRCC LARNACA
+357 246 430 05
info@jrcc.org.cy
INMARSAT - C:
421 09 99 99

National SAR authority:
Deputy Ministry of Shipping
+357 258 481 00
maritimeadmin@dms.mcw.gov.cy

EGYPT
Languages: English, French

A. JRCC CAIRO
+202 241 845 31
INMARSAT - C:
462 29 99 10
jrcc136@afmic.gov.eg

GEORGIA
Languages: English, Georgian

A. MRCC BATUMI
+995 599 293 736
mrcc@mta.gov.ge
INMARSAT - C:
583 42 13 00 18 3

National SAR authority:
Maritime Transport Agency
+995 422 273 913
info@mta.gov.ge

GREECE
Languages: English, Greek

A. MRSC THESSALONIKI
+30 231 053 150 6
thessaloniki@hcg.gr

B. JRCC PIRAEUS
+30 210 413 239 8
jrccpgr@hcg.gr

C. MRSC CHANIA
+30 282 210 283 87
chania@hcg.gr

D. MRSC MYTILENE
+30 225 104 788 8
mitilini@hcg.gr

E. MRSC RHODES
+30 224 102 736 5
rodos@hcg.gr

F. MRSC PATRA
+30 261 361 542 1

ISRAEL
Languages: English, Arabic, Hebrew

A. JRCC HAIFA
+972 486 321 45
+972 486 320 73
rcc@mot.gov.il
INMARSAT - C:
580 44 28 11 10

National SAR authority:
Administration of Shipping and Ports
+972 486 321 60
nachmany@mot.gov.il

LEBANON
Languages: English, Arabic

A. MRCC BEIRUT
+961 162 902 6
INMARSAT - C:
492 45 12 16

ROMANIA
Languages: English, Romanian

A. MRCC CONSTANTA
+40 241 615 949
+40 740 173 032
mrcc@rna.ro

National SAR authority:
Romanian Naval Authority
+40 241 615 949
mrcc@rna.ro

RUSSIA
Languages: English, Russian

A. MRCC NOVOROSSIYSK
+427 308 859
INMARSAT - C:
427 30 88 59

B. MRSC TAGANROG
+7 861 484 172 2
mrsc1@amptaman.ru

SYRIA
Languages: English, Turkish, Arabic

A. MRCC LATTAKIA
+963 412 333 33

TÜRKIYE
Languages: English, Turkish

A. MRCC CANAKKALE
+90 286 212 720 2

B. MRCC ISTANBUL
+90 212 242 309 3

C. MRCC IZMIR
+90 232 382 522 6

D. MRCC ANTALYA
+90 242 259 470 7

E. MRCC ANKARA
+90 312 232 082 3
trmrcc@uab.gov.tr

F. MRCC ISKENDERUN
+90 326 613 162 0

G. MRSC TRABZON
+90 462 328 079 3

UKRAINE
Languages: English, Ukrainian

A. MRSC KERCH
+380 487 776 610
mrcc.ode@sar.gov.ua

B. MRSC BERDIANSK
+380 615 346 866
mrsc.ber@sar.gov.ua

© 2026 Abyssal. All rights reserved.
This map is protected by copyright and intellectual property laws. Any reproduction, distribution, modification, sale, or other commercial use, in whole or in part, is strictly prohibited without the prior written permission of the copyright holder.

0 40 80 120 160 200 NM
0 90.000 180.000 270.000 360.000 450.000 yards
0 80.000 160.000 240.000 320.000 400.000 m

abyssalgeo.com
Edition 1.0 | Version 26 | 23 SEPT 2026
ECM0203