

Preston Primary School Knowledge Organiser

Geography

Term: Summer 1

Year: Unit 3 - Year 3 & 4

Duration: 5 weeks

What is the suburb of Preston like?

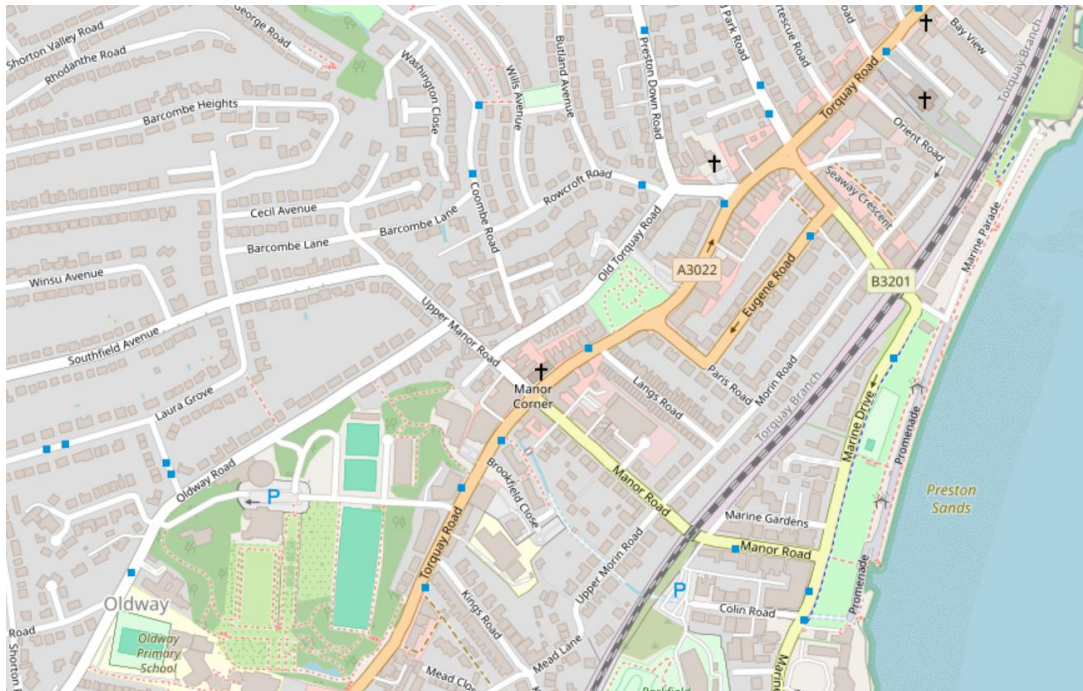
Questions we will answer during this enquiry

Where is Preston?





















































What geographical features are in Preston?

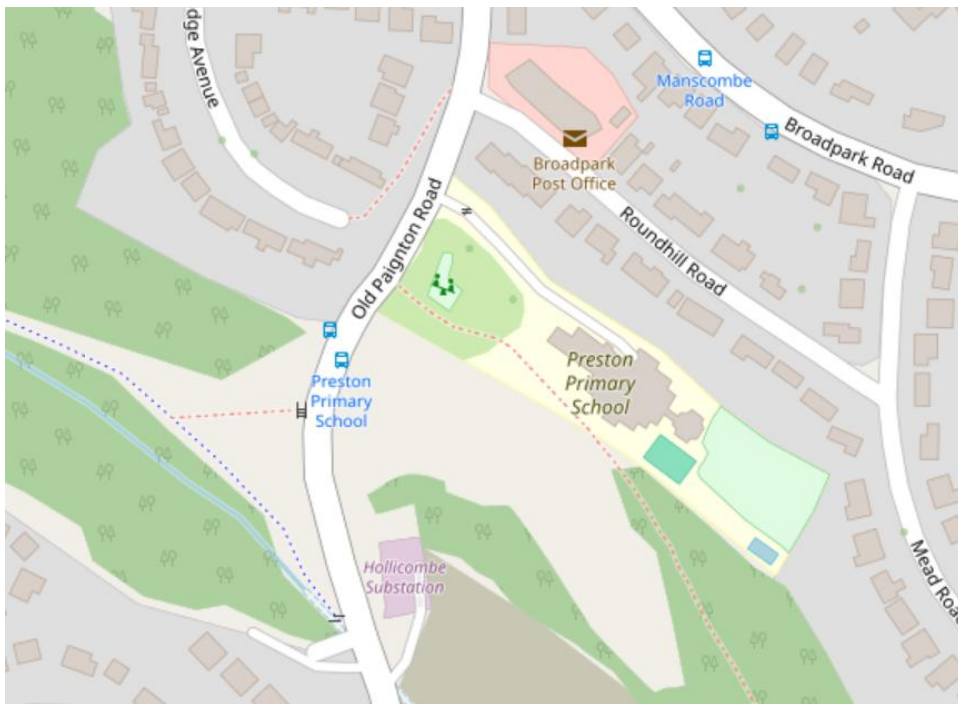
How do we read maps?







How can I present my findings?



OS Map Symbols

 Railway Station	 Level Crossing	 Motorway	 Trunk or main road	 Footpath	 Bridleway	 National Trail/Long Distance Route/Recreational Route
 Camp site/ caravan site	 Viewpoint	 Picnic site	 Access information point	 Building of historic interest	 Recreation/leisure/ sports centre	 Museum
 Site of battle	 Castle/fort	 Cadw/ Welsh Historic Monuments	 Historic Scotland	 English Heritage	 National Park boundary	 Nature reserve
 Access land in woodland area	 Access land boundary and tint	 Cycle trail	 Information centre	 Telephone	 Parking	 Garden/arboretum
 Place of worship with spire, minaret or dome	 Place of worship with tower	 Place of worship	 Youth hostel	 Sch	 PO	 PC
 Bus or coach station	 Cliff	 Wind pump/ wind generator	 Electricity transmission line	 Quarry	 FB	 W Spr
 Non-coniferous trees	 Coniferous trees	 Marsh, reeds or salttings	 Orchard	 Bracken, heath or rough grassland	 Scrub	 Contours
 Scree	 Sand, sand & shingle	 Mud				



Key Vocabulary		
	Human feature	Something people have made, like buildings, roads, or bridges.
	Physical feature	Something natural on Earth, like mountains, rivers, or oceans.
	Map	A map is a picture of a place, like a town, country, or the whole world. It shows where things are, such as roads, rivers, buildings, and landmarks, and helps us find our way around.
	Shops	Shops are places where people buy things like food, clothes, and toys.
	Town	A town is a place where many people live and work. It has houses, shops, streets, and other buildings.
	Survey	A survey is a way of asking questions and collecting answers to find out information, for example what people like or use.