NOTES

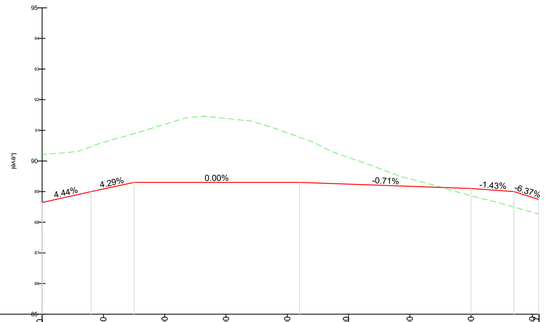

Chainage	0.000	10.000	20.000	30.000	40.000	50.000	60.000	70.000	80.000
Existing Levels	90.215	90.607	91.197	91.390	90.917	90.116	89.417	88.866	88.326
Proposed Levels	89.645	89.686	89.300	89.300	89.300	89.243	89.171	89.100	88.809

ROAD 3 - LONGSECTION
SCALE: H 1:200,V 1:40. DATUM: 85.000

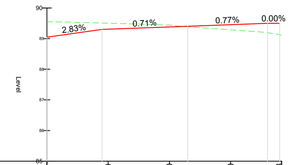

Chainage	0.000	10.000	20.000	30.000	39.938
Existing Levels	89.551	89.501	89.442	89.285	89.114
Proposed Levels	89.045	89.307	89.379	89.454	89.[illegible]

ALIGNMENT 6 - LONGSECTION
SCALE: H 1:200,V 1:40. DATUM: 85.000

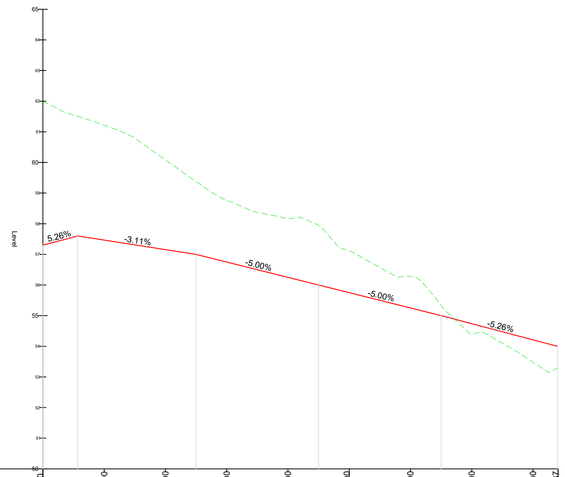

Chainage	0.000	10.000	20.000	30.000	40.000	50.000	60.000	70.000	80.000	87.097
Existing Levels	61.988	61.214	60.080	58.750	58.167	57.132	56.283	54.390	53.476	53.208
Proposed Levels	57.300	57.469	57.155	56.750	56.250	55.750	55.250	54.737	54.211	53.[illegible]

ALIGNMENT 3 - LONGSECTION
SCALE: H 1:200,V 1:40. DATUM: 50.000

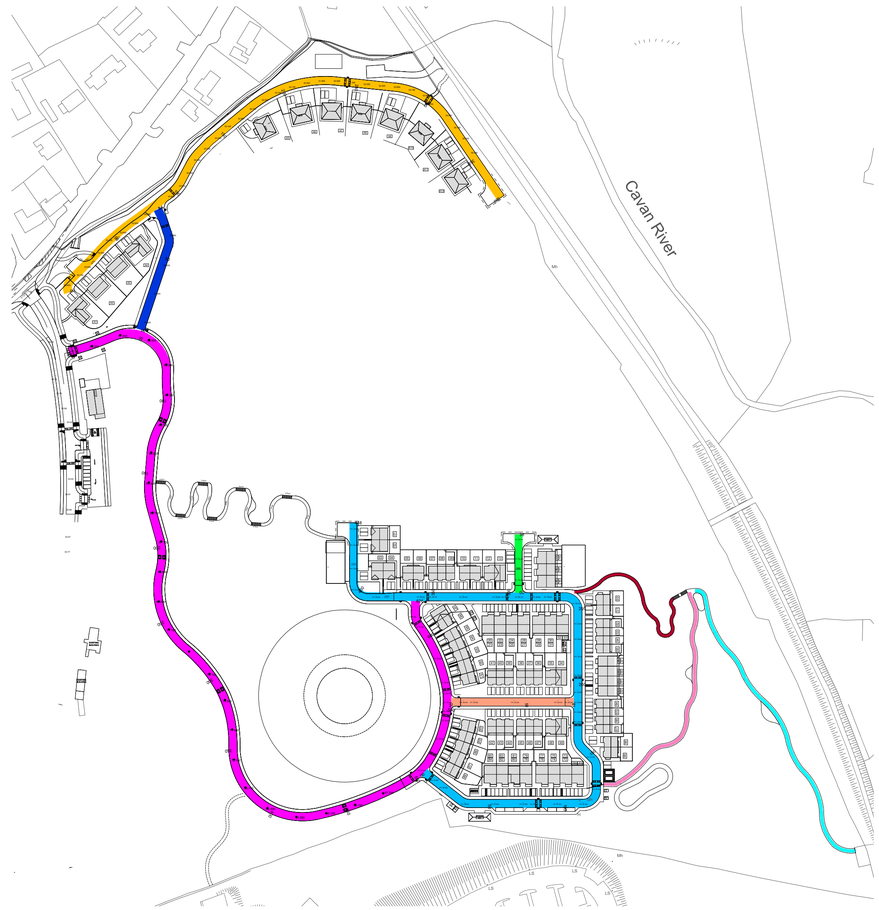

REV.	DATE	DESCRIPTION	APPROVED
P2	16/10/2025	ISSUED FOR PLANNING	JOR
P1	05/09/2025	ISSUED FOR PLANNING	LME

COPYRIGHT RESERVED- THIS DRAWING IS NOT TO BE USED FOR A PURPOSE OTHER THAN THAT FOR WHICH IT HAS BEEN ISSUED BY ALAN TRAYNOR CONSULTING ENGINEERS.
NOR IS IT TO BE COPIED OR REPRODUCED IN ANY MATTER WITHOUT WRITTEN CONSENT.

Alan Traynor
Consulting Engineers Ltd

Unit 6, Belturbet Business Park, Creeny, Belturbet, Co.Cavan H14AY94
TEL: (+353) 49952223a
2nd Floor, 67-70 Meath St, Dublin 8 D08XY53
TEL: (+353) 19697881
Email: info@alantraynor.com Website: www.alantaynor.com

CLIENT
CHARTON HOMES LTD

PROJECT TITLE
PROPOSED RESIDENTIAL DEVELOPMENT AT LANDS AT LISDARAN TOWNLAND, LORETO ROAD, CAVAN, CO. CAVAN

DRAWING TITLE
ROAD LONGITUDINAL SECTIONS
ROAD SECTIONS 3, 4 AND 5

DATE:	19/08/2025	DRAWN:	JAKE BLEWITT
STATUS:	CONSTRUCTION	CHECKED:	LIAM MCELGUNN
SCALE:	AS SHOWN	APPROVED:	ALAN TRAYNOR

DRAWING No. 25-018-118
REV. P2