MILBURN — QUADRANT

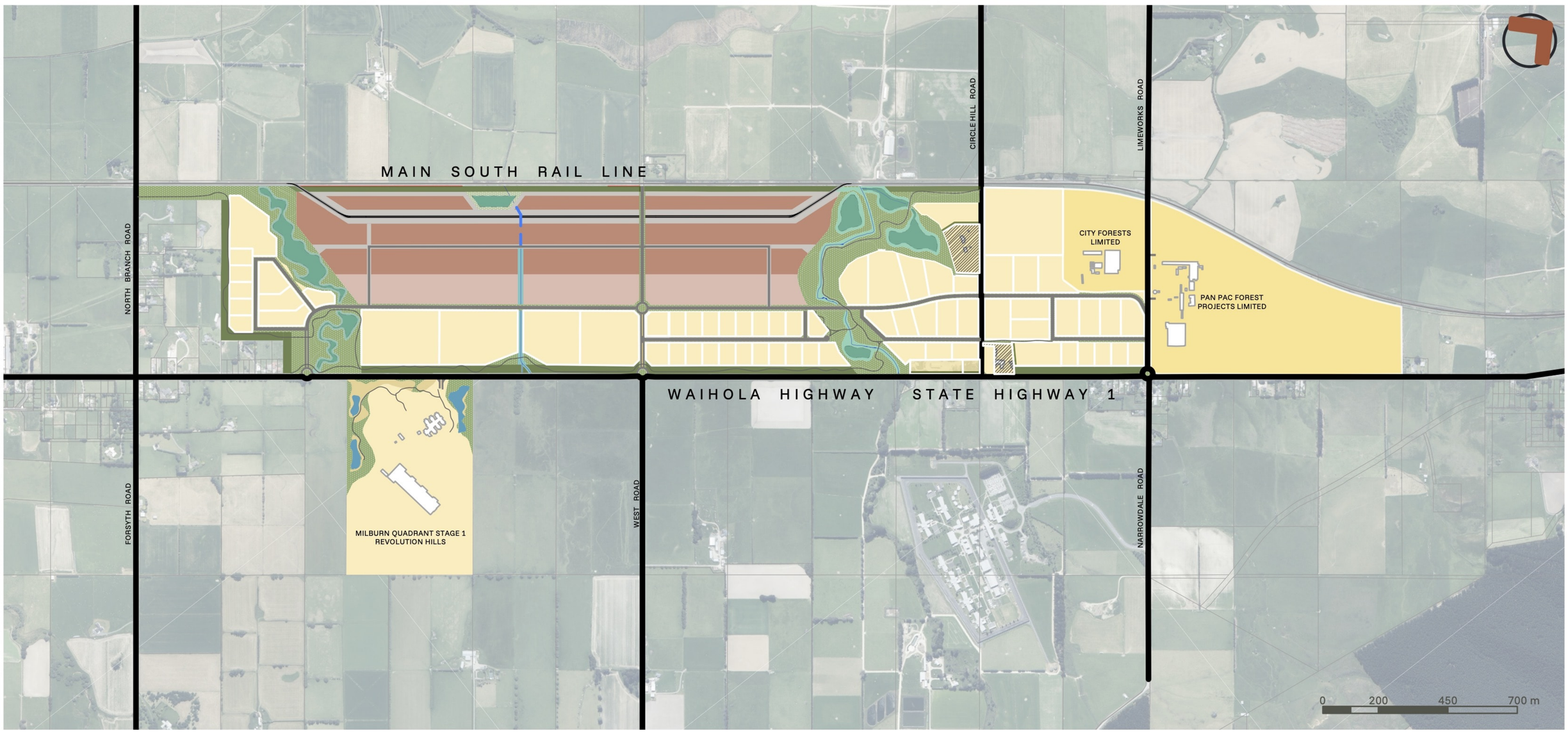

KEY

- Industrial Resource Area / Inland Port *(max 25m)*
- Industrial Resource Area *(max 25m)*
- Industrial Resource Area *(max 16m)*
- Indicative Lot Setout *(outlined white on plan)*
- Industrial Resource Area / Existing Residential
- Existing Roads
- Indicative Road Setout
- Railway Siding
- Landscape Setback / Buffer
- Landscape Riparian / Wetland / Detention / Open Space
- Cycleway



KEY

- Industrial Resource Area / Inland Port (max 25m)
- Industrial Resource Area (max 25m)
- Industrial Resource Area (max 16m)
- (1) Railway Siding
- (2) Indicative Buildings
- (3) Indicative Containers
- (4) Indicative Logs
- (5) Native Vegetation Riparian / Wetland / Detention
- (6) Open Space
- (7) Cycleway
- (8) Street Trees
- (9) Landscape Setback / Buffer
- (10) Indicative Roading Setout
- (11) Indicative Passenger Terminal

CalderStewart

SLR

MILBURN — QUADRANT

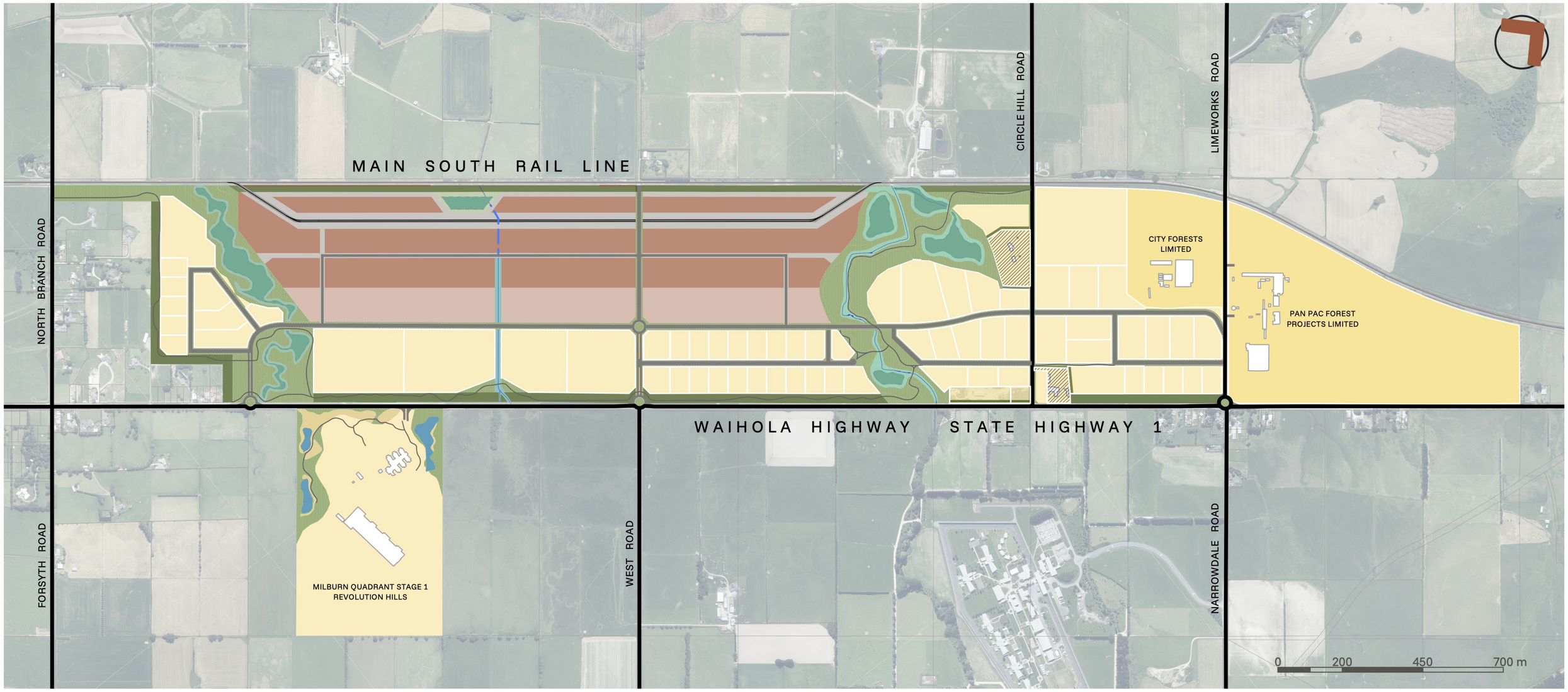

KEY

- Industrial Resource Area / Inland Port *(max 25m)*
- Industrial Resource Area *(max 25m)*
- Industrial Resource Area *(max 16m)*
- Indicative Lot Setout *(outlined white on plan)*
- Industrial Resource Area / Existing Residential
- Existing Roads
- Indicative Road Setout
- Railway Siding
- Landscape Setback / Buffer
- Landscape Riparian / Wetland / Detention / Open Space
- Cycleway

Calder Stewart

SLR

MILBURN — QUADRANT

KEY

- Industrial Resource Area / Inland Port *(max 25m)*
- Industrial Resource Area *(max 25m)*
- Industrial Resource Area *(max 16m)*
- (1) Railway Siding
- (2) Indicative Buildings
- (3) Indicative Containers
- (4) Indicative Logs
- (5) Native Vegetation Riparian / Wetland / Detention
- (6) Open Space
- (7) Cycleway
- (8) Street Trees
- (9) Landscape Setback / Buffer
- (10) Indicative Roading Setout
- (11) Indicative Passenger Terminal

Calder Stewart

SLR